

This website is part of the AlbertaHealthServices.ca & MyHealth.Alberta.ca family of health websites. [Learn more](#)

FIND HEALTHCARE



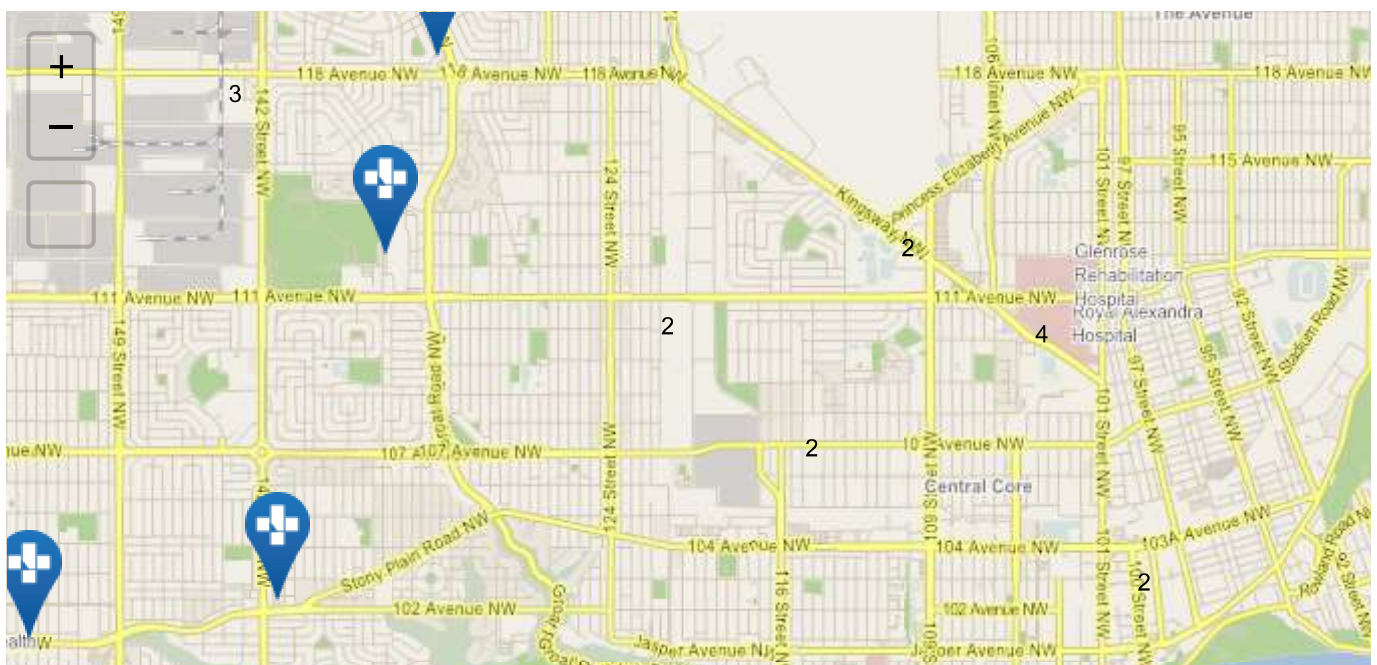
Hospitals & Facilities

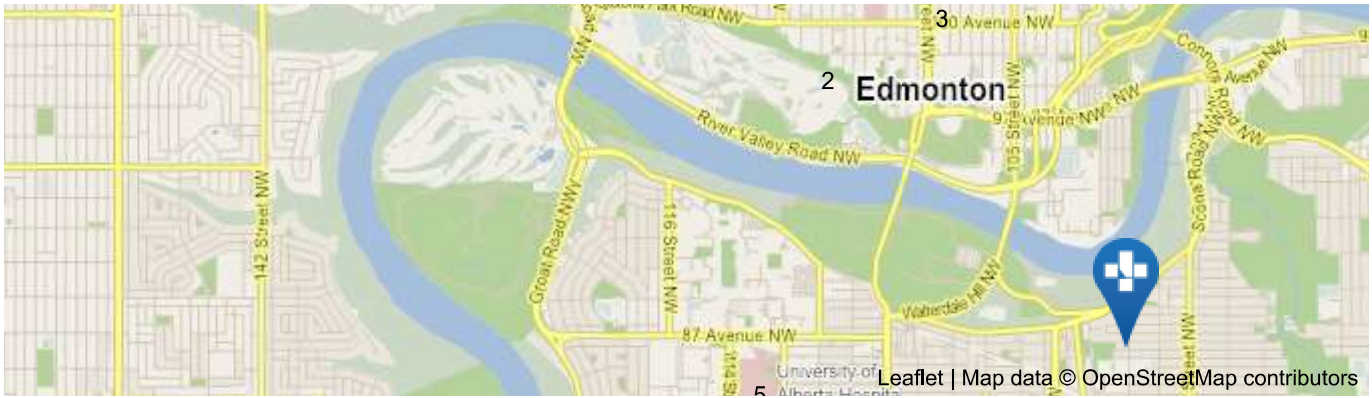


Programs & Services

322 found for "Other"

View:  List  Grid  Map





CN Tower

10004 104 Avenue, Edmonton

 **Distance** 0.11 km [Get Directions](#)


Sun Life Place

10123 99 Street, Edmonton

 **Distance** 0.58 km [Get Directions](#)

Peace Hills Insurance

10709 Jasper Avenue, Edmonton

 **Distance** 0.96 km [Get Directions](#)

Anderson Hall

10959 102 Street NW, Edmonton

 **Distance** 1.13 km [Get Directions](#)


Edmonton Physical Therapy Clinic

10179 109 Street NW, Edmonton

 **Distance** 1.14 km [Get Directions](#)


Orthopedic Surgery Centre

10969 102 Street, Edmonton

 **Distance** 1.19 km [Get Directions](#)


LifeMark Physiotherapy Kingsway

10527 Kingsway Avenue NW, Edmonton

 **Distance** 1.33 km [Get Directions](#)

Kingsway Professional Building

10611 Kingsway Avenue, Edmonton

 **Distance** 1.50 km [Get Directions](#)

In Step Physical Therapy

10667 113 Street, Edmonton

 **Distance** 1.54 km [Get Directions](#)

Alberta Wide


Academy Place

11520 100 Avenue NW, Edmonton

 **Distance** 1.94 km [Get Directions](#)

Vibe Professional Centre

11611 107 Avenue NW, Edmonton

 **Distance** 1.95 km [Get Directions](#)


Royal Glenora Club

11160 River Valley Road NW, Edmonton

 **Distance** 1.98 km [Get Directions](#)

Kingsway Mall

109 Street & Princess Elizabeth Avenue, Edmonton

 **Distance** 2.02 km [Get Directions](#)

Central Senior Lions Recreation Centre

11113 113 Street, Edmonton

 **Distance** 2.08 km [Get Directions](#)

Lifemark Sport Institute Edmonton

11828 111 Avenue NW, Edmonton

 **Distance** 2.59 km [Get Directions](#)

Fort Saskatchewan Care Community

8540 94 Street, Fort Saskatchewan


 **Distance** 2.64 km [Get Directions](#)

Edmonton Zone and Area

Edmonton

Edmonton 12409 109A Avenue

12409 109A Avenue, Edmonton

 **Tel:** 780-484-1124

 **Distance** 3.00 km [Get Directions](#)

Zeidler Ledcor Centre

8540 112 Street NW, Edmonton

 **Distance** 3.30 km [Get Directions](#)

Clinical Science Building

8440 112 Street, Edmonton

 **Tel:** 780-407-8822 (UAH Switchboard)

 **Distance** 3.45 km [Get Directions](#)

Medical Sciences Building

8440 112 Street, Edmonton

 **Distance** 3.45 km [Get Directions](#)

Garneau Professional Centre

11044 82 Avenue NW, Edmonton

 **Distance** 3.45 km [Get Directions](#)

Good Samaritan Place

8425 83 Street, Edmonton

 **Distance** 3.83 km [Get Directions](#)

Aberhart Centre

11402 University Avenue, Edmonton

 **Distance** 3.84 km [Get Directions](#)

Westmount Shopping Centre

13310 111 Avenue NW, Edmonton

 **Distance** 4.39 km [Get Directions](#)

Edmonton 6925 Gateway Boulevard

6925 Gateway Boulevard NW, Edmonton

 **Distance** 4.44 km [Get Directions](#)

Fulton School of Edmonton

10310 56 Street, Edmonton

 **Distance** 4.63 km [Get Directions](#)

CBI Health - Edmonton NW

11822 St. Albert Trail NW, Edmonton

 **Distance** 4.68 km [Get Directions](#)

Human Integrated Performance

14101 West Block Drive NW, Edmonton

 **Distance** 4.68 km [Get Directions](#)

C-Health

6720 104 Street NW, Edmonton

 **Distance** 4.69 km [Get Directions](#)

Edmonton 11306 65 Avenue

11306 65 Avenue NW, Edmonton

 **Distance** 5.17 km [Get Directions](#)

Edmonton Capilano Rehabilitation Centre

4968 98 Avenue NW, Edmonton

 **Distance** 5.18 km [Get Directions](#)

Allendale Professional Building

10430 61 Avenue, Edmonton

 **Distance** 5.33 km [Get Directions](#)

Edmonton 11634 142 Street

11634 142 Street NW, Edmonton

 **Distance** 5.49 km [Get Directions](#)

Connect Society

6240 113 Street, Edmonton

 **Distance** 5.54 km [Get Directions](#)

Nexus Business Park

11642 142 Street NW, Edmonton

 **Distance** 5.57 km [Get Directions](#)

Coronation Physical Therapy

14315 118 Avenue, Edmonton

 **Distance** 5.58 km [Get Directions](#)

Kensington Physical Therapy & Sports Injury Clinic

12620 132 Avenue NW, Edmonton

 **Distance** 6.06 km [Get Directions](#)

Belvedere Professional Building

6603 132 Avenue, Edmonton

 **Distance** 6.08 km [Get Directions](#)

Jasper Place Wellness Centre

15308 Stony Plain Road, Edmonton

 **Distance** 6.10 km [Get Directions](#)

CSA Physiotherapy on 51 Avenue

10393 51 Avenue NW, Edmonton

 **Distance** 6.46 km [Get Directions](#)

Pleasantview Professional Building

11044 51 Avenue, Edmonton

 **Distance** 6.48 km [Get Directions](#)

Duggan Community Health Centre

5035 108A Street, Edmonton

 **Distance** 6.56 km [Get Directions](#)

Edmonton Community Health Hub North

13211 Fort Road NW, Edmonton

 **Distance** 6.65 km [Get Directions](#)

Dickinsfield Mall

9228 144 Avenue, Edmonton

 **Distance** 6.73 km [Get Directions](#)

Acadia Physical Therapy and Health Centre

12781 50 Street, Edmonton

 **Distance** 6.85 km [Get Directions](#)

Edmonton 13140 St. Albert Trail

13140 St. Albert Trail, Edmonton

 **Distance** 7.01 km [Get Directions](#)

Boost Physiotherapy

4453 99 Street, Edmonton

 **Distance** 7.08 km [Get Directions](#)

Meadowlark Health and Shopping Centre

156 Street 87 Avenue NW, Edmonton

 **Distance** 7.08 km [Get Directions](#)

West Edmonton Kidney Care

10560 Mayfield Road, Edmonton

 **Distance** 7.73 km [Get Directions](#)

EMS Edmonton

5527 50 Street, Edmonton

 **Distance** 7.78 km [Get Directions](#)

Riverbend Athletic Club, The

5621 Riverbend Road NW, Edmonton

 **Distance** 7.97 km [Get Directions](#)

Edmonton 5621 Riverbend Road

5621 Riverbend Road NW, Edmonton

 **Distance** 7.97 km [Get Directions](#)

Northwest EMS Station

13443 149 Street, Edmonton

 **Distance** 8.03 km [Get Directions](#)

Edmonton 15823 97 Street NW

15823 97 Street NW, Edmonton

 **Distance** 8.15 km [Get Directions](#)

Edmonton 9764 170 Street NW

9764 170 Street NW, Edmonton

 **Distance** 8.25 km [Get Directions](#)

Mother Rosalie Health Services Centre

16930 87 Avenue, Edmonton

 **Distance** 8.35 km [Get Directions](#)

Adam Physio

8336 160 Avenue NW, Edmonton

 **Distance** 8.49 km [Get Directions](#)

Cura Physical Therapies

17032 90 Avenue, Edmonton

 **Distance** 8.51 km [Get Directions](#)

Dunluce Physical Therapy

12112 161 Avenue NW, Edmonton

 **Distance** 8.90 km [Get Directions](#)

Victoria Trail Physiotherapy

550 Clareview Road, Edmonton

 **Distance** 8.95 km [Get Directions](#)

Edmonton 9303 34 Avenue

9303 34 Avenue NW, Edmonton

 **Distance** 9.05 km [Get Directions](#)

CapitalCare CHOICE South

9839 31 Avenue NW, Edmonton

 **Distance** 9.34 km [Get Directions](#)

South Edmonton Physical Therapy and Sport Rehab

3010 106 Street, Edmonton

 **Distance** 9.35 km [Get Directions](#)

Burnewood Square Shopping Centre

3420 43 Avenue, Edmonton

 **Distance** 9.84 km [Get Directions](#)

Revive Physiotherapy

12832 167 Avenue NW, Edmonton

 **Distance** 9.93 km [Get Directions](#)

St. Marguerite Health Services Centre

1090 Youville Drive NW, Edmonton

 **Distance** 10.1 km [Get Directions](#)


Rotary House

2907 66 Street, Edmonton

 **Distance** 10.2 km [Get Directions](#)

Cedars Professional Park

2927 66 Street, Edmonton

 **Distance** 10.2 km [Get Directions](#)

CSA Physiotherapy South Edmonton

10947 23 Avenue, Edmonton

 **Distance** 10.4 km [Get Directions](#)


Millwoods Town Centre Professional Building

6203 28 Avenue, Edmonton

 **Distance** 10.6 km [Get Directions](#)

St. Albert Physical Therapy & Sports Injury Clinic

2012 Tudor Glen, St. Albert

 **Distance** 11.2 km [Get Directions](#)

Leading Edge Sherwood Park

140 Athabasca Avenue E, Sherwood Park

 **Distance** 11.3 km [Get Directions](#)

Magrath Business Centre

14127 23 Avenue NW, Edmonton

 **Distance** 11.3 km [Get Directions](#)


West Henday Physiotherapy

876 Webber Greens Drive NW, Edmonton

 **Distance** 11.7 km [Get Directions](#)

Edmonton 18332 Lessard Rd NW

18332 Lessard Road, Edmonton

 **Tel:** 780-930-1331

 **Distance** 11.8 km [Get Directions](#)


Physical Therapy Centre

4225 23 Avenue, Edmonton

 **Distance** 11.9 km [Get Directions](#)


St. Albert 365 Carleton Drive

365 Carleton Drive, St. Albert

 **Distance** 12.2 km [Get Directions](#)

Servus Credit Union Place

400 Campbell Road, St. Albert

 **Tel:** 780-418-6088

 **Distance** 12.5 km [Get Directions](#)

Leading Edge Physiotherapy St Albert

145 Carleton Drive, St. Albert

 **Distance** 12.6 km [Get Directions](#)


St. Albert Provincial Building

30 Sir Winston Churchill Avenue, St. Albert

 **Distance** 12.8 km [Get Directions](#)


Children and Youth Centre

3 Spruce Avenue, Sherwood Park

 **Distance** 12.9 km [Get Directions](#)

St. Albert 375 St. Albert Trail

375 St. Albert Trail, St. Albert

 **Distance** 13.6 km [Get Directions](#)

Edmonton 1230 91 Street SW

1230 91 Street SW, Edmonton

 **Distance** 13.8 km [Get Directions](#)


Windermere Plaza

5540 Windermere Boulevard, Edmonton

 **Distance** 14.4 km [Get Directions](#)

Edmonton 3514 Allan Drive

3514 Allan Drive SW, Edmonton

 **Distance** 14.5 km [Get Directions](#)

Rutherford Gate Professional Centre

11472 17 Avenue SW, Edmonton

 **Distance** 14.7 km [Get Directions](#)


Leading Edge Physiotherapy Heritage

2539 103 A Street SW, Edmonton

 **Distance** 14.7 km [Get Directions](#)


Beaumont Physiotherapy & Sports Injury Clinic

5102 49 Avenue, Beaumont

 **Distance** 22.2 km [Get Directions](#)

Pivotal Physiotherapy - Fort Saskatchewan

8700 84 Street, Fort Saskatchewan

 **Distance** 22.9 km [Get Directions](#)


Fort Physio Therapy

9332 Southfort Drive, Fort Saskatchewan

 **Distance** 24.5 km [Get Directions](#)

Devon Physical Therapy Ltd


17 Athabasca Avenue, Devon

 **Tel:** 780-987-3582

 **Distance** 25.5 km [Get Directions](#)

Spruce Grove 20 Westwind Drive

20 Westwind Drive, Spruce Grove

 **Distance** 25.8 km [Get Directions](#)


County Centre

1101 5 Street, Nisku

 **Distance** 26.3 km [Get Directions](#)

United Church - Fort Saskatchewan

10409 100 Avenue, Fort Saskatchewan

 **Tel:** 780-496-1300 (Community Care Access)

 **Distance** 26.4 km [Get Directions](#)


Westmor Landing

8807 100 Street, Morinville

 **Distance** 28.5 km [Get Directions](#)

TransAlta Tri Leisure Centre

221 Jennifer Heil Way, Spruce Grove

 **Distance** 29.3 km [Get Directions](#)

Leduc 4812 43A Avenue

4812 43A Avenue, Leduc

 **Distance** 32.3 km [Get Directions](#)

Forest Green Plaza

4613 52 Avenue, Stony Plain

 **Distance** 33.5 km [Get Directions](#)

Stony Plain EMS Station

3000 48 Street, Stony Plain

 **Distance** 33.7 km [Get Directions](#)

Stony Plain 5211 50 Street

5211 50 Street, Stony Plain

 **Distance** 33.9 km [Get Directions](#)

Onoway Administration Building

4916 49 Avenue, Onoway

 **Distance** 49.2 km [Get Directions](#)

Redwater Physical Therapy Clinic

4904 50 Avenue, Redwater

 **Distance** 51.7 km [Get Directions](#)

Wetaskiwin and Area

Wetaskiwin


Wetaskiwin 4705 47 Avenue


4705 47 Avenue, Wetaskiwin

 **Distance** 65.1 km [Get Directions](#)

Wetaskiwin Mall

3725 56 Street, Wetaskiwin

 **Tel:** 780-361-4334

 **Distance** 66.2 km [Get Directions](#)

Westlock Provincial Building

10003 100 Street, Westlock

 **Distance** 71.5 km [Get Directions](#)

Westlock 9936 106 Street

9936 106 Street, Westlock

 **Distance** 71.9 km [Get Directions](#)

Associate Professional Centre

10030 106 Street, Westlock

 **Distance** 72.0 km [Get Directions](#)

Duggan Mall

6601 48 Avenue, Camrose

 **Distance** 72.5 km [Get Directions](#)

Camrose 6601 48 Avenue

6601 48 Avenue, Camrose

 **Distance** 72.7 km [Get Directions](#)

Camrose Professional Centre

5015 50 Avenue, Camrose

 **Distance** 73.3 km [Get Directions](#)


Battle River Physical Therapy

4931 49 Street, Camrose

 **Distance** 73.4 km [Get Directions](#)

Camrose Home Care

4615 56 Street, Camrose

 **Tel:** 780-679-2900 (Switchboard)

 **Distance** 73.5 km [Get Directions](#)

Camrose Recreation Centre

4412 56 Street, Camrose

 **Distance** 73.5 km [Get Directions](#)

Camrose Healthy Living Centre

4412 56 Street, Camrose

 **Distance** 73.8 km [Get Directions](#)

Camrose 3602 47 Avenue

3602 47 Avenue, Camrose

 **Distance** 75.3 km [Get Directions](#)

Carolyn Strand Civic Centre

4916 50 Avenue, Breton


 **Distance** 81.0 km [Get Directions](#)

Breton and Area

Breton

Vegreville Community Rehab

6109 50 Avenue, Vegreville

 **Tel:** 780-632-3331 (Switchboard)

 **Distance** 94.3 km [Get Directions](#)

Vegreville Provincial Building

4809 50 Street, Vegreville


 **Distance** 95.4 km [Get Directions](#)

Ponoka and Area

Ponoka


Daysland Medical Clinic

5021 50 Street, Daysland

 **Distance** 111. km [Get Directions](#)


Rimbey Provincial Building and Courthouse

5025 55 Street, Rimbey

 **Distance** 112. km [Get Directions](#)


Red Deer 6439 67 Street


6439 67 Street, Red Deer

 **Distance** 141. km [Get Directions](#)

Alberta Health Services Michener Bend


43 Michener Bend , Red Deer

 **Tel:** 403-341-8622 (Switchboard)

 **Distance** 143. km [Get Directions](#)


Family Services of Central Alberta

5409 50 Avenue, Red Deer

 **Distance** 143. km [Get Directions](#)


Commerce Court

4915 54 Street, Red Deer

 **Distance** 143. km [Get Directions](#)

Sylvan Lake 5015 50th St.

5015 50 Street, Sylvan Lake

 **Distance** 143. km [Get Directions](#)

Red Deer and Area


Red Deer

Stettler and Area

Stettler


Skyway Medical Centre

4309 52 Avenue, Red Deer

 **Distance** 144. km [Get Directions](#)

Red Deer Regional Hospital, South Complex


3942 50A Avenue, Red Deer

 **Distance** 144. km [Get Directions](#)

Central Zone and Area


Street Connect Dental Clinic

4132 50 Avenue, Red Deer

 **Distance** 144. km [Get Directions](#)


Red Deer Regional Hospital Centre - Ambulatory Annex

3942 50A Avenue, Red Deer

 **Distance** 144. km [Get Directions](#)

Red Deer Medical Dental Building

3939 50A Avenue, Red Deer

 **Distance** 144. km [Get Directions](#)


Red Deer 2830 Bremner Avenue

2830 Bremner Avenue, Red Deer

 **Distance** 146. km [Get Directions](#)


Sheldon Kennedy Centre of Excellence - Red Deer Polytechnic

70 College Circle, Red Deer

 **Distance** 146. km [Get Directions](#)

Red Deer 33 McKenzie Crescent

33 McKenzie Crescent, Red Deer

 **Distance** 151. km [Get Directions](#)

Bighorn Health Station


Rocky Mountain House

Glendon Medical Clinic

Glendon

Midtown Physiotherapy Clinic

5706 50 Avenue, Vermilion

 **Distance** 175. km [Get Directions](#)

Bonnyville Indian Metis Rehabilitation Centre

Bonnyville

Edson and Area


Edson

Bonnyville and Area

Bonnyville

Olds College

4500 50 Street, Olds

 **Distance** 199. km [Get Directions](#)

Ralph Klein Centre

5601 45th Avenue, Olds

 **Distance** 199. km [Get Directions](#)


Slave Lake Lakeland Centre

300 101 Main Street SE, Slave Lake

 **Distance** 209. km [Get Directions](#)

Slave Lake Family Care Clinic

213 3 Avenue, Slave Lake

 **Distance** 210. km [Get Directions](#)

Slave Lake and Area


Slave Lake

Didsbury and Area

Didsbury


Carstairs Wellness Centre

1118 Hammond Street, Carstairs

 **Distance** 224. km [Get Directions](#)


Lloydminster Community Youth Centre

4201 47 Avenue, Lloydminster

 **Distance** 233. km [Get Directions](#)


Cold Lake Area Office

5013 51 Street, Cold Lake

 **Distance** 235. km [Get Directions](#)


Prairieview Physiotherapy

470 Township Road, Rivercourse

 **Distance** 235. km [Get Directions](#)


Cold Lake 5520 54 Street

5520 54 Street, Cold Lake

 **Distance** 236. km [Get Directions](#)


Cold Lake 7825 51 Street

7825 51 Street, Cold Lake

 **Distance** 237. km [Get Directions](#)


Drumheller Provincial Building

201 Centre Street, Drumheller

 **Distance** 237. km [Get Directions](#)


Genesis Place

800 East Lake Boulevard NE, Airdrie

 **Distance** 254. km [Get Directions](#)


Airdrie 1301 8 Street SW

1301 8 Street SW, Airdrie

 **Distance** 255. km [Get Directions](#)


800 Yankee Valley Blvd SW

800 Yankee Valley Boulevard SW, Airdrie

 **Distance** 255. km [Get Directions](#)


Wellness Centre


P.O. Box 1289 , East Prairie Metis Settlement

 **Distance** 258. km [Get Directions](#)

Joussard Homesteader's Hall


76 Peace River Avenue, Joussard

 **Tel:** 780-776-3757

 **Distance** 260. km [Get Directions](#)


Saddle Ridge Plaza

20 Saddlestone Drive NE, Calgary

 **Distance** 262. km [Get Directions](#)


StoneGate EMS Station

2626 Country Hills Boulevard NE, Calgary

 **Distance** 268. km [Get Directions](#)

Calgary 11950 Country Village Link NE

11950 Country Village Link NE, Calgary

 **Distance** 268. km [Get Directions](#)

Calgary 12192 Symons Valley Road NW

12192 Symons Valley Road NW, Calgary

 **Distance** 268. km [Get Directions](#)


Hinton 103 Government Road

103 Government Road, Hinton

 **Distance** 268. km [Get Directions](#)


SEWA Physiotherapy


3880 104 Avenue NE, Calgary

 **Distance** 268. km [Get Directions](#)

Calgary Correctional Centre


11808 85 Street NW, Calgary

 **Tel:** 403-662-3660

 **Distance** 270. km [Get Directions](#)


Harvest Hills Professional Building

178 96 Avenue NE, Calgary

 **Distance** 270. km [Get Directions](#)


Revital Health Physio & Massage - Savanna


116 Savanna Avenue NE, Calgary

 **Distance** 270. km [Get Directions](#)

Southern Alberta Forensic Psychiatry Centre


11333 85 Street NW, Calgary

 **Tel:** 403-944-6800 (Switchboard)

 **Distance** 270. km [Get Directions](#)


Calgary 11300 Rocky Ridge Road NW

11300 Rocky Ridge Road NW, Calgary

 **Distance** 270. km [Get Directions](#)

Royal Oak Centre

8888 Country Hills Boulevard NW, Calgary


 **Distance** 270. km [Get Directions](#)

Hinton and Area

Hinton


Cochrane 100 Grand Boulevard

100 Grand Boulevard, Cochrane

 **Distance** 271. km [Get Directions](#)


Calgary 7171 80 Avenue NE


7171 80 Avenue NE, Calgary

 **Distance** 271. km [Get Directions](#)

Cochrane Spray Lake Sawmills Family Sports Centre


800 Griffin Road E, Cochrane

 **Tel:** 403-932-1635

 **Distance** 271. km [Get Directions](#)


Genesis Centre

7555 Falconridge Boulevard NE, Calgary

 **Distance** 271. km [Get Directions](#)

Beddington Heights Centre

8220 Centre Street NE, Calgary

 **Distance** 272. km [Get Directions](#)


Calgary 60 Crowfoot Crescent NW

60 Crowfoot Crescent NW, Calgary

 **Distance** 273. km [Get Directions](#)


Thornhill Aquatic and Recreation Centre

6715 Centre Street NW, Calgary

 **Distance** 273. km [Get Directions](#)

Calgary 1117 55 Avenue NE

1117 55 Avenue NE, Calgary

 **Distance** 274. km [Get Directions](#)

Thornccliffe Plaza

5440 4 Street NW, Calgary

 **Distance** 275. km [Get Directions](#)


Crowchild Twin Arena

185 Scenic Acres Drive NW, Calgary

 **Distance** 275. km [Get Directions](#)

Dalhousie Station

5005 Dalhousie Drive NW, Calgary

 **Tel:** 403-202-0444

 **Distance** 275. km [Get Directions](#)

Centre North Physiotherapy

4807 Centre Street NW, Calgary

 **Distance** 275. km [Get Directions](#)


Northland Village Mall

5235 Northland Drive NW, Calgary

 **Distance** 275. km [Get Directions](#)

Sunridge Family Medicine Teaching Centre

2685 36 Street NE, Calgary

 **Distance** 276. km [Get Directions](#)

Village Square Shopping Centre

2640 52 Street NE, Calgary

 **Distance** 276. km [Get Directions](#)


Provident Professional Building

4616 Valiant Drive NW, Calgary

 **Distance** 276. km [Get Directions](#)


Sunridge Medical Gallery


2580 32 Street NE, Calgary

 **Distance** 277. km [Get Directions](#)

Brentwood Physiotherapy


789 Northmount Drive NW, Calgary

 **Tel:** 403-282-8050

 **Distance** 277. km [Get Directions](#)


Market Mall Executive Professional Centre


4935 40 Avenue NW, Calgary

 **Distance** 277. km [Get Directions](#)

University of Calgary Sports Medicine Centre


376 Collegiate Boulevard NW, Calgary

 **Tel:** 403-220-8518 (Switchboard)

 **Distance** 278. km [Get Directions](#)


University of Calgary Main Campus

2500 University Drive NW, Calgary

 **Distance** 278. km [Get Directions](#)


Father David Bauer / Norma Bush Arenas

2424 University Drive NW, Calgary

 **Distance** 278. km [Get Directions](#)


Calgary 3820 24 Avenue NW

3820 24 Avenue NW, Calgary

 **Distance** 278. km [Get Directions](#)


Strathmore Physical Therapy

231 2 Avenue, Strathmore

 **Distance** 278. km [Get Directions](#)


Chestermere 201 West Chestermere Drive

201 West Chestermere Drive, Chestermere

 **Distance** 279. km [Get Directions](#)


Marlborough Mall

411 Marlborough Way NE, Calgary

 **Distance** 279. km [Get Directions](#)


Calgary 4520 16 Avenue NW

4520 16 Avenue NW, Calgary

 **Distance** 279. km [Get Directions](#)


NorthWest Centre

4500 16 Avenue NW, Calgary

 **Distance** 279. km [Get Directions](#)


University of Calgary - Health Sciences Centre

3330 Hospital Drive NW, Calgary

 **Distance** 279. km [Get Directions](#)


Cal Wenzel Precision Health Building

3280 Hospital Drive NW, Calgary

 **Distance** 279. km [Get Directions](#)

Calgary Women's Health Centre


1441 29 Street NW, Calgary

 **Tel:** 403-944-1110 (Main Switchboard)

 **Distance** 279. km [Get Directions](#)


Riley Park Village

1402 8 Avenue NW, Calgary

 **Distance** 279. km [Get Directions](#)


Cambrian Wellness Centre - West Wing

2000 Veterans Place NW, Calgary

 **Distance** 279. km [Get Directions](#)


Cambrian Wellness Centre - East Wing

1000 Veterans Place NW, Calgary

 **Distance** 279. km [Get Directions](#)


The Alex

2840 2 Avenue SE, Calgary

 **Distance** 279. km [Get Directions](#)


Bridgeland Medical Building

803 1 Avenue NE, Calgary

 **Distance** 280. km [Get Directions](#)

Kensington Clinic

2431 5 Avenue NW, Calgary

 **Distance** 280. km [Get Directions](#)


Chinese Citizens Elderly Community Association

111 Riverfront Avenue SW, Calgary

 **Distance** 280. km [Get Directions](#)


Calgary 8561 8A Avenue SW

8561 8A Avenue SW, Calgary

 **Distance** 280. km [Get Directions](#)

Max Bell Centre

1221 Barlow Trail SE, Calgary


 **Distance** 280. km [Get Directions](#)

Calgary Zone and Area

Calgary

Kerby Centre

1133 7 Avenue SW, Calgary

 **Distance** 281. km [Get Directions](#)

Grouard Northern Lakes College

64 Mission Street, Grouard

 **Distance** 281. km [Get Directions](#)

Calgary 999 8 Street SW

999 8 Street SW, Calgary

 **Distance** 281. km [Get Directions](#)


CUPS

1001 10 Avenue SW, Calgary

 **Distance** 281. km [Get Directions](#)

Kahanoff Centre

105 12 Avenue SE, Calgary

 **Distance** 281. km [Get Directions](#)


Chestermere 100 Rainbow Road

100 Rainbow Road, Chestermere

 **Distance** 281. km [Get Directions](#)


MNP Community and Sport Centre


2225 Macleod Trail SE, Calgary

 **Distance** 282. km [Get Directions](#)

Richmond Road Diagnostic and Treatment Centre

1820 Richmond Road SW, Calgary

 **Tel:** 403-955-8444 (Switchboard)

 **Distance** 282. km [Get Directions](#)

Corus Entertainment

3320 17 Avenue, Calgary

 **Distance** 282. km [Get Directions](#)

Killarney Aquatic and Recreation Centre

1919 29 Street SW, Calgary

 **Distance** 282. km [Get Directions](#)


Springborough Professional Centre

30 Springborough Boulevard SW, Calgary

 **Distance** 283. km [Get Directions](#)


Macleod Professional Centre

3916 Macleod Trail SE, Calgary

 **Distance** 283. km [Get Directions](#)


Lynnwood Shopping Centre

7005 18 Street SE, Calgary

 **Distance** 286. km [Get Directions](#)


Rockyview Health Centre Building II

1016 68 Avenue SW, Calgary

 **Distance** 287. km [Get Directions](#)


Calgary Youth Physiotherapy - South

7005 Fairmount Drive SE, Calgary

 **Distance** 287. km [Get Directions](#)

Heritage Hill Professional Building

8180 Macleod Trail SE, Calgary

 **Distance** 288. km [Get Directions](#)

Southern Alberta Surgical Center

8500 Blackfoot Trail SE, Calgary

 **Distance** 288. km [Get Directions](#)


Quarry Park Professional Centre

109 Quarry Park Boulevard SE, Calgary

 **Distance** 289. km [Get Directions](#)


Southland Park III - Southport Atrium

10101 Southport Road SW, Calgary

 **Distance** 290. km [Get Directions](#)


Southland Park IV - Southport Tower

10301 Southport Lane SW, Calgary

 **Distance** 290. km [Get Directions](#)


Southland Leisure Centre

2000 Southland Drive SW, Calgary

 **Distance** 290. km [Get Directions](#)


Oakridge

10003 24 Street SW, Calgary

 **Distance** 290. km [Get Directions](#)


Southcentre Executive Tower

11012 Macleod Trail SE, Calgary

 **Distance** 291. km [Get Directions](#)

Trico Centre for Family Wellness

11150 Bonaventure Drive SE, Calgary

 **Distance** 291. km [Get Directions](#)


Calgary 739 Lake Bonavista Drive SE

739 Lake Bonavista Drive SE, Calgary

 **Distance** 292. km [Get Directions](#)

Deer Valley Professional Centre

83 Deerpoint Road SE, Calgary

 **Distance** 293. km [Get Directions](#)


Calgary 7 Mahogany Plaza SE

7 Mahogany Plaza SE, Calgary

 **Distance** 296. km [Get Directions](#)


Calgary 40 Sunpark Plaza SE

40 Sunpark Plaza SE, Calgary

 **Distance** 296. km [Get Directions](#)

Shoppes of Bridlewood

2335 162 Avenue SW, Calgary

 **Distance** 296. km [Get Directions](#)

Calgary 333 Shawville Boulevard SE

333 Shawville Boulevard SE, Calgary

 **Distance** 297. km [Get Directions](#)

Seton Professional Building

3815 Front Street SE, Calgary

 **Distance** 298. km [Get Directions](#)

Brookfield Residential YMCA - Seton

4995 Market Street SE, Calgary


 **Distance** 298. km [Get Directions](#)

Valleyview and Area

Valleyview


Bear Street Mall

220 Bear Street, Banff

 **Distance** 299. km [Get Directions](#)


Panther Walden

19606 Walden Boulevard, Calgary

 **Distance** 299. km [Get Directions](#)


Calgary 19369 Sheriff King Street SW

19369 Sheriff King Street SW, Calgary

 **Distance** 299. km [Get Directions](#)

Rocky Mountain Professional Centre

1205 Bow Valley Trail, Canmore

 **Distance** 301. km [Get Directions](#)

Canmore Provincial Building

800 Railway Avenue, Canmore

 **Distance** 301. km [Get Directions](#)


One Wellness

177 Kananaskis Way, Canmore

 **Distance** 301. km [Get Directions](#)

Siksika Health and Wellness Centre

Siksika

 **Tel:** 403-734-5600


Bishop Routhier School

P.O. Box 1410 , Peavine Metis Settlement

 **Distance** 306. km [Get Directions](#)


Bishop Routhier School


Peavine Metis Settlement

 **Tel:** 780-523-2557

Alpine Summit Seniors Lodge

509 Turret Street, Jasper

 **Tel:** 780-852-4881 (Switchboard)

 **Distance** 314. km [Get Directions](#)

Lifemark Okotoks

99 Okotoks Drive, Calgary

 **Distance** 315. km [Get Directions](#)

Okotoks Rec Centre

99 Okotoks Drive, Okotoks

 **Distance** 315. km [Get Directions](#)


Okotoks 27 McRae Street


27 McRae Street, Okotoks

 **Distance** 315. km [Get Directions](#)

Falher Provincial Building

28 Main Street, Falher

 **Tel:** 780-324-3750 McLennan

 **Distance** 328. km [Get Directions](#)

High River Health Services Annex Building

702 6 Street SW, High River

 **Distance** 331. km [Get Directions](#)


High River 228 12 Avenue

228 12 Avenue SE, High River

 **Distance** 331. km [Get Directions](#)


Brooks Fire Hall

504 Cassils Road E, Brooks

 **Distance** 348. km [Get Directions](#)


JBS Canada Centre

323 1st Street E, Brooks

 **Distance** 349. km [Get Directions](#)


201 Thickwood Professional Building


201 Thickwood Boulevard, Fort McMurray

 **Distance** 378. km [Get Directions](#)

Tamarack Village

9616 Franklin Avenue, Fort McMurray

 **Tel:** 780-743-3267


 **Distance** 378. km [Get Directions](#)

Fort McMurray and Area

Fort McMurray


Fort McMurray 108 Riverstone Ridge


108 Riverstone Ridge, Fort McMurray

 **Distance** 380. km [Get Directions](#)

Silver and Gold Pioneer Club of Wembley


9816 101 Street, Wembley

 **Tel:** 780-766-2444

 **Distance** 382. km [Get Directions](#)


EMS Peace River

10102 72 Street, Peace River

 **Distance** 384. km [Get Directions](#)

Riverdrive Mall

10122 100 Street, Peace River


 **Distance** 385. km [Get Directions](#)


Peace River and Area

Peace River

Senior Social Centre Club


5113 50th Street, Eaglesham

 **Tel:** 780-359-3782

 **Distance** 386. km [Get Directions](#)


Grande Prairie 8805 Resources Road

8805 Resources Road, Grande Prairie

 **Distance** 387. km [Get Directions](#)


Peace River Parent Link Centre

7715 99 Street, Peace River

 **Distance** 387. km [Get Directions](#)


Grande Prairie 9815 97 Street

9815 97 Street, Grande Prairie

 **Distance** 387. km [Get Directions](#)


JP 4 9719-98 Ave

9719 98 Avenue, Grande Prairie

 **Distance** 387. km [Get Directions](#)


Grande Prairie 10514 67 Avenue

10514 67 Avenue, Grande Prairie

 **Distance** 388. km [Get Directions](#)


Grande Prairie EMS Station

10710 97 Street, Grande Prairie

 **Distance** 388. km [Get Directions](#)


Prairie Place

10027 101 Avenue, Grande Prairie

 **Distance** 388. km [Get Directions](#)


Co-operators Plaza, The

10126 117 Avenue, Grande Prairie

 **Distance** 389. km [Get Directions](#)


Grande Prairie 11745 105 Street

11745 105 Street, Grande Prairie

 **Distance** 389. km [Get Directions](#)


Wellington Resource Centre


10407 97 Street, Clairmont

 **Distance** 392. km [Get Directions](#)

Claresholm 139 43 Avenue W


139 43 Avenue W, Claresholm

 **Tel:** 403-625-1754

 **Distance** 392. km [Get Directions](#)


Claresholm & District Health Foundation

214 Fairway Drive W, Claresholm

 **Distance** 393. km [Get Directions](#)


Sexsmith Medical Clinic

9805 103 Street, Sexsmith

 **Distance** 396. km [Get Directions](#)

Sexsmith Physiotherapy

9807 103 Street, Sexsmith


 **Distance** 396. km [Get Directions](#)


Fort McKay Health Centre

Fort McKay

Birch Hills Country Administrative Office


4601 50 Street, Wanham

 **Tel:** 780-694-3793

 **Distance** 422. km [Get Directions](#)


EMS Lethbridge

3176 36 Street N, Lethbridge

 **Distance** 427. km [Get Directions](#)


Redcliff Public Library

131 Main Street S, Redcliff

 **Distance** 428. km [Get Directions](#)

Coaldale FCSS

2107 13 Street, Coaldale

 **Distance** 429. km [Get Directions](#)

Lethbridge 1718 3 Avenue S

1718 3 Avenue S, Lethbridge


 **Distance** 431. km [Get Directions](#)

Lethbridge and Area

Lethbridge

Lethbridge Professional Building

740 4 Avenue S, Lethbridge

 **Distance** 431. km [Get Directions](#)


Melcor Centre

200 4 Avenue S, Lethbridge

 **Distance** 431. km [Get Directions](#)


424 5 Street South

424 5 Street S, Lethbridge

 **Distance** 431. km [Get Directions](#)

Lethbridge 424 5 Street South

424 5th Street S, Lethbridge

 **Distance** 431. km [Get Directions](#)


Lacidem Building

542 7 Street S, Lethbridge

 **Distance** 431. km [Get Directions](#)


Lethbridge Correctional Centre


21123 Highway 512 , Lethbridge

 **Distance** 431. km [Get Directions](#)

Martha's House

950 14 Street S, Lethbridge


 **Tel:** 403-327-7564


 **Distance** 432. km [Get Directions](#)

South Zone and Area

University of Lethbridge


4401 University Drive W, Lethbridge

 **Tel:** 403-388-6675

 **Distance** 432. km [Get Directions](#)


Lethbridge Public Library - Crossings Branch

225 Britannia Boulevard W, Lethbridge

 **Distance** 433. km [Get Directions](#)

River Heights Professional Centre

88 Valleyview Drive SW, Medicine Hat

 **Distance** 435. km [Get Directions](#)


Medicine Hat 414 1 Street SE

414 1 Street SE, Medicine Hat

 **Distance** 435. km [Get Directions](#)


Medicine Hat Remand Centre

874 2 Street SE, Medicine Hat

 **Distance** 435. km [Get Directions](#)


Medicine Hat 477 3 Street SE

477 3 Street SE, Medicine Hat

 **Distance** 435. km [Get Directions](#)


Veiner Centre

225 Woodman Avenue SE, Medicine Hat

 **Distance** 435. km [Get Directions](#)


Medicine Hat 1683 32 Street

1683 32 Street SW, Medicine Hat

 **Distance** 437. km [Get Directions](#)


Medicine Hat Home Care

3330 13 Avenue SE, Medicine Hat

 **Distance** 439. km [Get Directions](#)

Medicine Hat Fire Department #2

1303 Trans Canada Way SE, Medicine Hat


 **Distance** 439. km [Get Directions](#)


Blood Tribe Health Centre

Stand Off

Savanna Agricultural Society Rec Plex

81378 100 Range Road, Silver Valley

 **Tel:** 780-351-3808

 **Distance** 470. km [Get Directions](#)

Dr. Mary Jackson School

Keg River

North Zone and Area

Results per page: 15 | 25 | 50 **View All**