

This website is part of the AlbertaHealthServices.ca & MyHealth.Alberta.ca family of health websites. [Learn more](#)

## FIND HEALTHCARE



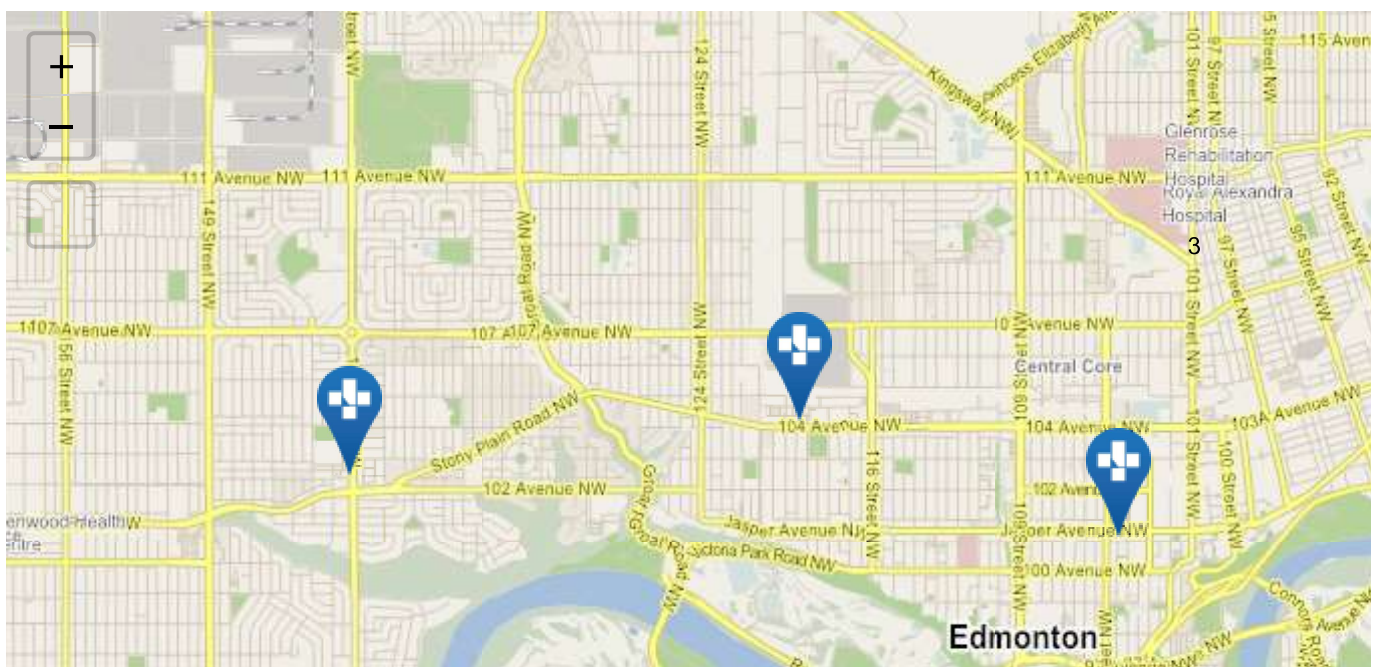
Hospitals & Facilities



Programs & Services

*207 found for "Labs"*

View:  List  Grid  Map





### Edmonton 10405 Jasper Avenue


10405 Jasper Avenue, Edmonton

 **Distance** 0.74 km [Get Directions](#)

---

### Radius Community Health and Healing

10628 96 Street NW, Edmonton

 **Tel:** 780-422-7333

 **Distance** 0.77 km [Get Directions](#)

---

### Hys Medical Centre


11010 101 Street, Edmonton

 **Distance** 1.26 km [Get Directions](#)

---

### Royal Alexandra Hospital

10240 Kingsway NW, Edmonton


 **Tel:** 780-735-4111 (Switchboard)

 **Distance** 1.33 km [Get Directions](#)

---

### Edmonton 11936 104 Avenue NW


11936 104 Avenue NW, Edmonton

 **Distance** 2.22 km [Get Directions](#)

---

### **East Edmonton Health Centre**

7910 112 Avenue NW, Edmonton

 **Tel:** 780-342-4700 (Auto Attendant)

 **Distance** 2.65 km [Get Directions](#)

---

### **Gateway**


8035 104 Street, Edmonton

 **Distance** 3.31 km [Get Directions](#)

---

### **University of Alberta Hospital**

8440 112 Street NW, Edmonton

 **Tel:** 780-407-8822 (Switchboard)

 **Distance** 3.46 km [Get Directions](#)

---

### **College Plaza**


8215 112 Street NW, Edmonton

 **Distance** 3.54 km [Get Directions](#)

---

### **Kaye Edmonton Clinic**

11400 University Avenue NW, Edmonton


 **Tel:** 780-407-5075 (Switchboard)

 **Distance** 3.90 km [Get Directions](#)

---

### **Cross Cancer Institute**

11560 University Avenue, Edmonton

 **Tel:** 780-432-8771 (Switchboard)

 **Distance** 3.96 km [Get Directions](#)

---

### **Westgrove Professional Building**

10230 142 Street, Edmonton

 **Distance** 4.79 km [Get Directions](#)

---

### **Capilano Centre**

9945 50 Street, Edmonton

 **Distance** 5.09 km [Get Directions](#)

---

### **Northgate Centre**

9499 137 Avenue, Edmonton

 **Distance** 5.74 km [Get Directions](#)

---

### **Trail South 10389 51 Avenue**

10389 51 Avenue NW, Edmonton

 **Distance** 6.46 km [Get Directions](#)

---

### **Pallisades**

12843 140 Avenue, Edmonton

 **Distance** 7.01 km [Get Directions](#)

---

### **Riverview Crossing**


3210 118 Avenue NW, Edmonton

 **Distance** 7.38 km [Get Directions](#)

---

### **Northeast Community Health Centre**

14007 50 Street NW, Edmonton


 **Tel:** 780-342-4000 (Switchboard)

 **Distance** 8.14 km [Get Directions](#)

---

### Misericordia Community Hospital

16940 87 Avenue, Edmonton

 **Tel:** 780-735-2000 (Switchboard)

 **Distance** 8.34 km [Get Directions](#)

---

### Millbourne Market Mall

7629 38 Avenue NW, Edmonton

 **Distance** 8.73 km [Get Directions](#)

---

### Belmont Town Centre

2919 137 Avenue, Edmonton

 **Distance** 9.17 km [Get Directions](#)

---

### Callingwood Market Square


6655 178 Street NW, Edmonton

 **Distance** 10.2 km [Get Directions](#)

---

### Tawa Centre 3011


3011 66 Street, Edmonton


 **Distance** 10.2 km [Get Directions](#)

---

### Grey Nuns Community Hospital

1100 Youville Drive NW, Edmonton

 **Tel:** 780-735-7000 (Switchboard)

 **Distance** 10.2 km [Get Directions](#)

---

### Heritage Square

10917 23 Avenue, Edmonton

 **Distance** 10.3 km [Get Directions](#)

---

### **Edmonton 636 Riverbend Square**


636 Riverbend Square, Edmonton

 **Distance** 10.6 km [Get Directions](#)

---

### **Athabasca Place**

80 Chippewa Road, Sherwood Park


 **Tel:** 780-467-2773

 **Distance** 11.2 km [Get Directions](#)

---

### **St. Albert - 2520 Tudor Glen**


2520 Tudor Glen, St. Albert

 **Distance** 11.2 km [Get Directions](#)

---

### **Synergy Wellness Centre**

501 Bethel Drive, Sherwood Park

 **Tel:** 780-449-0544

 **Distance** 12.6 km [Get Directions](#)

---

### **Edmonton 6103 Current Drive SW**


6103 Currents Drive SW, Edmonton


 **Distance** 14.1 km [Get Directions](#)

---

### **Strathcona Community Hospital**

9000 Emerald Drive, Sherwood Park


 **Tel:** 780-449-5380 (Switchboard)

 **Distance** 14.5 km [Get Directions](#)

---

### **St. Albert 190 Boudreau Road**


190 Boudreau Road, St. Albert

 **Distance** 14.7 km [Get Directions](#)

---

### **Sturgeon Community Hospital**

201 Boudreau Road, St. Albert


 **Tel:** 780-418-8200 (Switchboard)

 **Distance** 14.9 km [Get Directions](#)

---

### **Beaumont Village**

5009 52 Avenue, Beaumont

 **Distance** 21.9 km [Get Directions](#)

---

### **Fort Saskatchewan Patient Care Centre**


9372 Southfort Drive, Fort Saskatchewan

 **Distance** 24.7 km [Get Directions](#)

---

### **Fort Saskatchewan Community Hospital**

9401 86 Avenue, Fort Saskatchewan


 **Tel:** 780-998-2256 (Switchboard)

 **Distance** 24.7 km [Get Directions](#)

---

### **Devon General Hospital**

101 Erie Street S, Devon


 **Tel:** 780-342-7000 (Switchboard)

 **Distance** 26.7 km [Get Directions](#)

---

### **Queen Street Place**

505 Queen Street, Spruce Grove

 **Tel:** 780-342-1300 (Main line)

 **Distance** 27.3 km [Get Directions](#)

---

### **Morinville Clinic**

9523 100 Street, Morinville

 **Distance** 29.5 km [Get Directions](#)

---

### **Leduc 5309 Discovery Way**


5309 Discovery Way, Leduc

 **Distance** 31.4 km [Get Directions](#)

---

### **WestView Health Centre - Stony Plain**

4405 South Park Drive, Stony Plain


 **Tel:** 780-968-3600 (Switchboard)

 **Distance** 31.9 km [Get Directions](#)

---

### **Leduc Community Hospital**

4210 48 Street, Leduc


 **Tel:** 780-986-7711 (Switchboard)

 **Distance** 32.5 km [Get Directions](#)

---

### **Gibbons Community Health Centre**

4720 50 Avenue, Gibbons

 **Distance** 33.2 km [Get Directions](#)

---



## **Onoway Community Health Services**


4919 Lac Ste Anne Trail, Onoway

 **Distance** 49.3 km [Get Directions](#)

---

## **Redwater Health Centre**

4812 58 Street, Redwater


 **Tel:** 780-942-3932

 **Distance** 51.0 km [Get Directions](#)

---

## **Lamont Health Care Centre**

5216 53 Street, Lamont


 **Tel:** 780-895-2211 (Switchboard)

 **Distance** 52.3 km [Get Directions](#)

---

## **Tofield Health Centre**

5543 44 Street, Tofield


 **Tel:** 780-662-3263 (Switchboard)

 **Distance** 59.0 km [Get Directions](#)

---

## **Wetaskiwin Hospital and Care Centre**

6910 47 Street, Wetaskiwin


 **Tel:** 780-361-7100 (Switchboard)

 **Distance** 62.7 km [Get Directions](#)

---

## **Radway Continuing Care Centre**

5002 52 Street, Radway


 **Tel:** 780-736-3740

 **Distance** 67.3 km [Get Directions](#)

---

### **Westlock Healthcare Centre**

10220 93 Street, Westlock


 **Tel:** 780-349-3301

 **Distance** 70.9 km [Get Directions](#)

---

### **Westlock Community Health Services**

10024 107 Avenue, Westlock


 **Tel:** 780-349-3316

 **Distance** 71.2 km [Get Directions](#)

---

### **Thorhild Community Health Services**

302 2 Avenue, Thorhild

 **Tel:** 780-398-3879 (Switchboard)

 **Distance** 71.7 km [Get Directions](#)

---

### **Camrose 6530 48 Avenue**


6530 48 Avenue, Camrose

 **Distance** 72.5 km [Get Directions](#)

---

### **St. Mary's Hospital**

4607 53 Street, Camrose

 **Tel:** 780-679-6100 (Switchboard)

 **Distance** 73.8 km [Get Directions](#)

---

### **Camrose Community Cancer Centre**


4607 53 Street, Camrose

 **Distance** 73.8 km [Get Directions](#)

---

### **Mary Immaculate Care Centre**

165018 534 Township Road, Mundare


 **Tel:** 780-764-3730 (Switchboard)

 **Distance** 76.4 km [Get Directions](#)

---

### **Breton Continuing Care Centre**

4919 49 Avenue, Breton


 **Tel:** 780-696-4713 (Switchboard)

 **Distance** 81.1 km [Get Directions](#)

---

### **Barrhead Healthcare Centre**

4815 51 Avenue, Barrhead


 **Tel:** 780-674-2221 (Switchboard)

 **Distance** 87.2 km [Get Directions](#)

---

### **Barrhead Community Cancer Centre**

4815 51 Avenue, Barrhead


 **Tel:** 780-305-3304

 **Distance** 87.2 km [Get Directions](#)

---

### **George McDougall - Smoky Lake Healthcare Centre**

4212 55 Avenue, Smoky Lake


 **Tel:** 780-656-3034 (Switchboard)

 **Distance** 93.0 km [Get Directions](#)

---

### **Ponoka Hospital and Care Centre**

5800 57 Avenue, Ponoka


 **Tel:** 403-783-3341 (Switchboard)


 **Distance** 96.1 km [Get Directions](#)

---

### **St. Joseph's General Hospital**

5241 43 Street, Vegreville


 **Tel:** 780-632-2811 (Switchboard)

 **Distance** 96.7 km [Get Directions](#)

---

### **Centennial Centre for Mental Health and Brain Injury**

424069 Range Road 255 , Ponoka


 **Tel:** 403-783-7600 (Switchboard)

 **Distance** 99.9 km [Get Directions](#)

---

### **Evansburg Health Centre / Good Samaritan Pembina Village**

5225 50 Street, Evansburg


 **Tel:** 780-727-4441 (Switchboard)


 **Distance** 100. km [Get Directions](#)

---

### **Drayton Valley Community Cancer Centre**

4550 Madsen Avenue, Drayton Valley


 **Tel:** 780-542-5321 (Switchboard)


 **Distance** 104. km [Get Directions](#)

---

### **Drayton Valley Hospital and Care Centre**

4550 Madsen Avenue, Drayton Valley


 **Tel:** 780-542-5321 (Switchboard)


 **Distance** 104. km [Get Directions](#)

---

### **Daysland Health Centre**

5920 51 Avenue, Daysland


 **Tel:** 780-374-3746 (Switchboard)


 **Distance** 110. km [Get Directions](#)

---

### **Bashaw Community Health Centre**

5308 53 Street, Bashaw


 **Tel:** 780-372-3731 (Switchboard)

 **Distance** 112. km [Get Directions](#)

---

### **Rimbey Hospital and Care Centre**

5228 50 Avenue, Rimbey


 **Tel:** 403-843-2271 (Switchboard)

 **Distance** 112. km [Get Directions](#)

---

### **Mayerthorpe Healthcare Centre**

4417 45 Street, Mayerthorpe

 **Tel:** 780-786-2261 (Switchboard)

 **Distance** 116. km [Get Directions](#)

---

### **Vilna Community Health Services**


5103 48 Street, Vilna

 **Distance** 121. km [Get Directions](#)

---

### **Lacombe Hospital and Care Centre**

5430 47 Avenue, Lacombe


 **Tel:** 403-782-3336 (Switchboard)


 **Distance** 121. km [Get Directions](#)

---

### **Viking Health Centre**

5110 57 Avenue, Viking


 **Tel:** 780-336-4786 (Switchboard)

 **Distance** 124. km [Get Directions](#)

---

### **Boyle Healthcare Centre**

5004 Lakeview Road, Boyle

 **Tel:** 780-689-3731 (Switchboard)

 **Distance** 124. km [Get Directions](#)

---

### **Athabasca Healthcare Centre**

3100 48 Avenue, Athabasca


 **Tel:** 780-675-6000 (Switchboard)


 **Distance** 131. km [Get Directions](#)

---

### **Killam Health Care Centre**

5203 49 Avenue, Killam

 **Tel:** 780-385-3741 (Switchboard)

 **Distance** 137. km [Get Directions](#)

---

### **Red Deer 5002 55 Street**


5002 55 Street, Red Deer


 **Distance** 143. km [Get Directions](#)

---

### **Sylvan Lake Community Health Centre**

4602 49 Avenue, Sylvan Lake


 **Tel:** 403-887-2241 (Switchboard)


 **Distance** 143. km [Get Directions](#)

---

### **Eckville Community Health Centre**

5120 51 Avenue, Eckville


 **Tel:** 403-746-2201 (Switchboard)

 **Distance** 144. km [Get Directions](#)

---

### **Central Alberta Cancer Centre**

3942 50A Avenue, Red Deer


 **Tel:** 403-343-4526


 **Distance** 144. km [Get Directions](#)

---

### **Red Deer Regional Hospital Centre**

3942 50A Avenue, Red Deer


 **Tel:** 403-343-4422 (Switchboard)

 **Distance** 144. km [Get Directions](#)

---

### **Stettler Hospital and Care Centre**

5912 47 Avenue, Stettler

 **Tel:** 403-742-7400 (Switchboard)

 **Distance** 145. km [Get Directions](#)

---

### **Bower Plaza**


2325 50 Avenue, Red Deer


 **Distance** 146. km [Get Directions](#)

---

### **St. Therese - St. Paul Healthcare Centre**

4713 48 Avenue, St. Paul


 **Tel:** 780-645-3331 (Switchboard)


 **Distance** 153. km [Get Directions](#)

---

### **Mannville Care Centre**

5007 46 Street, Mannville


 **Tel:** 780-763-3621 (Switchboard)


 **Distance** 155. km [Get Directions](#)

---

### **Whitecourt Healthcare Centre**

20 Sunset Boulevard, Whitecourt


 **Tel:** 780-778-2285 (Switchboard)


 **Distance** 157. km [Get Directions](#)

---

### **Rocky Mountain House Health Centre**

5016 52 Avenue, Rocky Mountain House


 **Tel:** 403-845-3347 (Switchboard)


 **Distance** 161. km [Get Directions](#)

---

### **William J. Cadzow - Lac La Biche Healthcare Centre**

9110 93 Street, Lac La Biche


 **Tel:** 780-623-4404 (Switchboard)


 **Distance** 168. km [Get Directions](#)

---

### **Glendon Community Health Services**

2 Street Railway Avenue, Glendon

 **Tel:** 780-635-3861


 **Distance** 172. km [Get Directions](#)


---

### **Innisfail Health Centre**



5023 42 Street, Innisfail


 **Tel:** 403-227-7800 (Switchboard)

 **Distance** 172. km [Get Directions](#)

---

### **Elnora Community Health Centre**

425 8 Avenue, Elnora


 **Tel:** 403-773-3636 (Switchboard)

 **Distance** 173. km [Get Directions](#)

---

### **Elk Point Healthcare Centre**

5310 50 Avenue, Elk Point


 **Tel:** 780-724-3847

 **Distance** 174. km [Get Directions](#)

---

### **Vermilion Health Centre**

5720 50 Avenue, Vermilion


 **Tel:** 780-853-5305 (Switchboard)

 **Distance** 175. km [Get Directions](#)

---

### **Hardisty Health Centre**

4531 47 Avenue, Hardisty


 **Tel:** 780-888-3742 (Switchboard)


 **Distance** 175. km [Get Directions](#)

---

### **Swan Hills Healthcare Centre**

29 Freeman Drive, Swan Hills


 **Tel:** 780-333-7000 (Switchboard)


 **Distance** 181. km [Get Directions](#)

---

### **Our Lady of the Rosary Hospital**

5402 47 Street, Castor


 **Tel:** 403-882-3434 (Switchboard)


 **Distance** 181. km [Get Directions](#)

---

### **Wainwright Health Centre**

530 6 Avenue, Wainwright


 **Tel:** 780-842-3324 (Switchboard)


 **Distance** 191. km [Get Directions](#)

---

### **Edson Healthcare Centre**

3837 6 Avenue, Edson


 **Tel:** 780-723-3331 (Switchboard)

 **Distance** 192. km [Get Directions](#)

---

### **St. Mary's Health Care Centre**

451 DeChauney Avenue, Trochu


 **Tel:** 403-442-3955 (Switchboard)


 **Distance** 193. km [Get Directions](#)

---

### **Bonnyville Healthcare Centre**

5001 Lakeshore Drive, Bonnyville


 **Tel:** 780-826-3311 (Switchboard)


 **Distance** 197. km [Get Directions](#)

---

### **Bonnyville Community Cancer Centre**

5001 Lakeshore Drive, Bonnyville


 **Tel:** 780-826-3311


 **Distance** 197. km [Get Directions](#)

---

### **Olds Hospital and Care Centre**

3901 57 Avenue, Olds


 **Tel:** 403-556-3381 (Switchboard)

 **Distance** 198. km [Get Directions](#)

---

### **Three Hills Health Centre**

1504 2 Street N, Three Hills


 **Tel:** 403-443-2444 (Switchboard)

 **Distance** 205. km [Get Directions](#)

---

### **Myron Thompson Health Centre**

709 1 Street NE, Sundre


 **Tel:** 403-638-3033 (Switchboard)

 **Distance** 208. km [Get Directions](#)

---

### **Slave Lake Healthcare Centre**

309 6 Street NE, Slave Lake


 **Tel:** 780-805-3500

 **Distance** 210. km [Get Directions](#)

---

### **Coronation Hospital and Care Centre**

5000 Municipal Road, Coronation


 **Tel:** 403-578-3803 (Switchboard)


 **Distance** 211. km [Get Directions](#)

---

### **Didsbury District Health Services**

1210 20 Avenue, Didsbury


 **Tel:** 403-335-9393 (Switchboard)

 **Distance** 214. km [Get Directions](#)

---

### **Plaza 44**


4402 52 Avenue, Lloydminster


 **Distance** 233. km [Get Directions](#)

---

### **Lloydminster Hospital (Saskatchewan)**

3820 43 Avenue, Lloydminster


 **Tel:** 306-820-6000 (Switchboard)

 **Distance** 234. km [Get Directions](#)

---

### **Lloydminster Community Cancer Centre**


3820 43 Avenue, Lloydminster

 **Distance** 234. km [Get Directions](#)

---

### **Hanna Health Centre**

904 Centre Street, Hanna


 **Tel:** 403-854-3331

 **Distance** 236. km [Get Directions](#)

---

### **Fox Creek Healthcare Centre**

600 3 Street, Fox Creek


 **Tel:** 780-622-3545 (Switchboard)


 **Distance** 236. km [Get Directions](#)

---

### **Drumheller Health Centre**

351 9 Street NW, Drumheller


 **Tel:** 403-823-6500 (Switchboard)

 **Distance** 236. km [Get Directions](#)

---

### **Drumheller Community Cancer Centre**


351 9 Street NW, Drumheller


 **Distance** 237. km [Get Directions](#)

---

### **Cold Lake Healthcare Centre**

314 25 Street, Cold Lake


 **Tel:** 780-639-3322 (Switchboard)

 **Distance** 238. km [Get Directions](#)

---

### **Consort Hospital and Care Centre**

5402 52 Avenue, Consort

 **Tel:** 403-577-3555 (Switchboard)

 **Distance** 250. km [Get Directions](#)

---

### **Airdrie 217 Centre Avenue**


217 Centre Avenue SW, Airdrie

 **Distance** 253. km [Get Directions](#)

---

### **Provost Health Centre**

5002 54 Avenue, Provost


 **Tel:** 780-753-2291 (Switchboard)


 **Distance** 253. km [Get Directions](#)

---

### **Airdrie Community Health Centre**

604 Main Street S, Airdrie


 **Tel:** 403-912-8400 (Switchboard)


 **Distance** 253. km [Get Directions](#)

---

### **Wabasca / Demarais Community Health Service**

867 Stony Point Road, Wabasca


 **Tel:** 780-891-3931


 **Distance** 267. km [Get Directions](#)

---

### **Cochrane Community Health Centre**

60 Grande Boulevard, Cochrane


 **Tel:** 403-851-6000 (Switchboard)


 **Distance** 271. km [Get Directions](#)

---

### **Hinton Healthcare Centre**

1280 Switzer Drive, Hinton


 **Tel:** 780-865-3333 (Switchboard)

 **Distance** 271. km [Get Directions](#)

---

### **Hinton Community Cancer Centre**

1280 Switzer Drive, Hinton

 **Distance** 271. km [Get Directions](#)

---

### **Beddington Towne Centre**


8120 Beddington Boulevard NW, Calgary

 **Distance** 272. km [Get Directions](#)

---

### **Ranchlands Village Mall**

1829 Ranchlands Boulevard NW, Calgary

 **Distance** 273. km [Get Directions](#)

---

### **Green Plaza**


4818 Westwinds Drive NE, Calgary

 **Distance** 274. km [Get Directions](#)

---

### **McKnight**

5426 Falsbridge Drive NE, Calgary


 **Tel:** 403-777-5120

 **Distance** 274. km [Get Directions](#)

---

### **Thornccliffe Medical Centre**

5618 4 Street NW, Calgary


 **Tel:** 403-295-7666

 **Distance** 274. km [Get Directions](#)

---

### **Peter Lougheed Centre**

3500 26 Avenue NE, Calgary


 **Tel:** 403-943-4555 (Switchboard)

 **Distance** 276. km [Get Directions](#)

---

### **Strathmore District Health Services**

200 Brent Boulevard, Strathmore


 **Tel:** 403-361-7000 (Switchboard)

 **Distance** 276. km [Get Directions](#)

---

### **Alberta Children's Hospital**

28 Oki Drive NW, Calgary


 **Tel:** 403-955-7211 (Switchboard)

 **Distance** 278. km [Get Directions](#)

---

### **Strathmore Edgefield Place**

299 Edgefield Place, Strathmore

 **Distance** 279. km [Get Directions](#)

---

### **Marlborough Professional Building**


433 Marlborough Way NE, Calgary

 **Distance** 279. km [Get Directions](#)

---

### **North Hill Shopping Centre**


1632 14 Avenue NW, Calgary

 **Distance** 279. km [Get Directions](#)

---

### **Country Lane Mall**


510 1 Highway, Strathmore

 **Distance** 279. km [Get Directions](#)

---

### **Foothills Professional Building**


1620 29 Street NW, Calgary

 **Distance** 279. km [Get Directions](#)


---

### **Foothills Medical Centre**

1403 29 Street NW, Calgary

 **Tel:** 403-944-1110 (Switchboard)




 **Distance** 279. km [Get Directions](#)

---

### **Special Services Building**


3030 Hospital Drive NW, Calgary

 **Distance** 279. km [Get Directions](#)

---

### **Gulf Canada Square**


401 9 Avenue SW, Calgary


 **Distance** 281. km [Get Directions](#)

---

### **Sheldon M. Chumir Health Centre**

1213 4 Street SW, Calgary


 **Tel:** 403-955-6200

 **Distance** 281. km [Get Directions](#)

---

### **Glenbrook Plaza**


3715 51 Street SW, Calgary

 **Distance** 284. km [Get Directions](#)

---

### **Sloane Square**


5920 1A Street SW, Calgary

 **Distance** 286. km [Get Directions](#)

---

### **Rockyview General Hospital**

7007 14 Street SW, Calgary


 **Tel:** 403-943-3000 (Switchboard)


 **Distance** 287. km [Get Directions](#)

---

### **Riverbend Atrium One**

200 Rivercrest Drive SE, Calgary


 **Tel:** 403-777-5115

 **Distance** 287. km [Get Directions](#)

---

### **Glenmore Landing**

1600 90 Avenue SW, Calgary

 **Distance** 289. km [Get Directions](#)

---

### **Avenida Bonavista Shopping Centre**


12445 Lake Fraser Drive SE, Calgary


 **Distance** 292. km [Get Directions](#)

---

### **South Calgary Health Centre**

31 Sunpark Plaza SE, Calgary


 **Tel:** 403-943-9300 (Switchboard)

 **Distance** 296. km [Get Directions](#)

---

### **South Health Campus**

4448 Front Street SE, Calgary


 **Tel:** 403-956-1111 (Switchboard)

 **Distance** 298. km [Get Directions](#)

---

### **Valleyview Health Centre**

4802 Highway Street E, Valleyview


 **Tel:** 780-524-3356 (Switchboard)


 **Distance** 298. km [Get Directions](#)

---

## Mineral Springs Hospital

305 Lynx Street, Banff


 **Tel:** 403-762-2222 (Switchboard)

 **Distance** 299. km [Get Directions](#)

---

## Calgary 1800 194 Avenue SE


1800 194 Avenue SE, Calgary


 **Distance** 299. km [Get Directions](#)

---

## Canmore General Hospital

1100 Hospital Place, Canmore


 **Tel:** 403-678-5536 (Switchboard)


 **Distance** 300. km [Get Directions](#)

---

## Bow Valley Community Cancer Centre

1100 Hospital Place, Canmore


 **Tel:** 403-679-7313 / 403-493-4867

 **Distance** 300. km [Get Directions](#)

---

## Bassano Health Centre

608 5 Avenue, Bassano


 **Tel:** 403-641-6100 (Switchboard)


 **Distance** 314. km [Get Directions](#)

---

## Seton - Jasper Healthcare Centre

518 Robson Street, Jasper


 **Tel:** 780-852-3344 (Switchboard)


 **Distance** 314. km [Get Directions](#)

---

### **Okotoks Health and Wellness Centre**

11 Cimarron Common, Okotoks

 **Tel:** 403-995-2600 (Switchboard)

 **Distance** 317. km [Get Directions](#)

---

### **Okotoks 200 Southridge Drive**


200 Southridge Drive, Okotoks


 **Distance** 317. km [Get Directions](#)

---

### **Big Country Hospital**

312 3 Street E, Oyen


 **Tel:** 403-664-4300 (Switchboard)

 **Distance** 318. km [Get Directions](#)

---

### **Oilfields General Hospital**

717 Government Road, Diamond Valley


 **Tel:** 403-933-2222 (Switchboard)

 **Distance** 323. km [Get Directions](#)

---

### **Sacred Heart Community Health Centre**

350 3 Avenue NW, McLennan


 **Tel:** 780-324-3730 (Switchboard)


 **Distance** 326. km [Get Directions](#)

---

### **High River Community Cancer Centre**

560 9 Avenue SW, High River


 **Tel:** 403-652-0139


 **Distance** 331. km [Get Directions](#)

---

### **High River General Hospital**

560 9 Avenue SW, High River


 **Tel:** 403-652-2200 (Switchboard)

 **Distance** 331. km [Get Directions](#)

---

### **Brooks Lab Patient Collection Site**


500 Cassils Road E, Brooks


 **Distance** 348. km [Get Directions](#)

---

### **Brooks Health Centre**

440 3 Street E, Brooks


 **Tel:** 403-501-3232 (Switchboard)


 **Distance** 349. km [Get Directions](#)

---

### **Vulcan Community Health Centre**

610 Elizabeth Street S, Vulcan


 **Tel:** 403-485-3333 (Switchboard)


 **Distance** 350. km [Get Directions](#)

---

### **Nanton Community Health Centre**

2214 20 Street, Nanton


 **Tel:** 403-646-2218


 **Distance** 356. km [Get Directions](#)

---

### **Grande Cache Community Health Complex**

10200 Shand Avenue, Grande Cache


 **Tel:** 780-827-3701 (Switchboard)


 **Distance** 372. km [Get Directions](#)

---

### **Fort McMurray Community Cancer Centre**

7 Hospital Street, Fort McMurray


 **Tel:** 780-791-6217 (Main Line)


 **Distance** 378. km [Get Directions](#)

---

### **Northern Lights Regional Health Centre**

7 Hospital Street, Fort McMurray


 **Tel:** 780-791-6161 (Switchboard)

 **Distance** 378. km [Get Directions](#)

---

### **Fort McMurray 9521 Franklin Avenue**


9521 Franklin Avenue, Fort McMurray

 **Distance** 378. km [Get Directions](#)

---

### **Peace River Community Cancer Centre**


10101 68 Street, Peace River


 **Distance** 387. km [Get Directions](#)

---

### **Queen Elizabeth II Ambulatory Care Centre**

10409 98 Street, Grande Prairie


 **Tel:** 780-538-7100 (Switchboard)


 **Distance** 388. km [Get Directions](#)

---

### **College and Community Health Centre**

10620 104 Avenue, Grande Prairie


 **Tel:** 780-814-5800

 **Distance** 389. km [Get Directions](#)

---

### **Lipon Professional Centre**


11002 104 Avenue, Grande Prairie


 **Distance** 390. km [Get Directions](#)

---

### **Grande Prairie Regional Hospital**

11205 110 Street, Grande Prairie


 **Tel:** 825-412-4000 (Switchboard)


 **Distance** 390. km [Get Directions](#)

---

### **Grande Prairie Cancer Centre**

11205 110 Street, Grande Prairie


 **Tel:** 825-412-4200


 **Distance** 390. km [Get Directions](#)

---

### **Claresholm General Hospital**

221 43 Avenue W, Claresholm


 **Tel:** 403-682-3700 (Switchboard)


 **Distance** 392. km [Get Directions](#)

---

### **Grimshaw / Berwyn and District Community Health Centre**

5621 50 Avenue, Grimshaw


 **Tel:** 780-332-6500 (Switchboard)


 **Distance** 395. km [Get Directions](#)

---

### **Piyami Health Centre**

300A Rogers Avenue, Picture Butte


 **Tel:** 403-388-6751 (Switchboard)


 **Distance** 411. km [Get Directions](#)

---

### **Fairview Health Complex**

10628 110 Street, Fairview


 **Tel:** 780-835-6100 (Switchboard)


 **Distance** 421. km [Get Directions](#)

---

### **Central Peace Health Complex**

5010 45 Avenue, Spirit River


 **Tel:** 780-864-3993 (Switchboard)

 **Distance** 424. km [Get Directions](#)

---

### **Fort Macleod Health Centre**

744 26 Street S, Fort Macleod


 **Tel:** 403-553-5311 (Switchboard)

 **Distance** 425. km [Get Directions](#)

---

### **Beaverlodge Municipal Hospital**

422 10A Street, Beaverlodge


 **Tel:** 780-354-2136 (Switchboard)


 **Distance** 426. km [Get Directions](#)

---

### **Taber Health Centre**

4326 50 Avenue, Taber

 **Tel:** 403-223-7211 (Switchboard)


 **Distance** 428. km [Get Directions](#)




---

### **The Taber Clinic**

4900 44 Street, Taber


 **Tel:** 403-223-3525


 **Distance** 428. km [Get Directions](#)

---

### **Coaldale Health Centre**

2100 11 Street, Coaldale


 **Tel:** 403-345-3075 (Switchboard)

 **Distance** 429. km [Get Directions](#)

---

### **Centre Village Mall**


1240 2A Avenue N, Lethbridge

 **Distance** 430. km [Get Directions](#)

---

### **Highlands Crossing**


405 Highlands Boulevard, Lethbridge

 **Distance** 430. km [Get Directions](#)

---

### **Lethbridge Provincial Building**


200 5 Avenue S, Lethbridge


 **Distance** 431. km [Get Directions](#)

---

### **Jack Ady Cancer Centre**

960 19 Street S, Lethbridge


 **Tel:** 403-388-6800


 **Distance** 432. km [Get Directions](#)

---

### **Chinook Regional Hospital**

960 19 Street S, Lethbridge


 **Tel:** 403-388-6111 (Switchboard)


 **Distance** 432. km [Get Directions](#)

---

### **Bow Island Health Centre**

938 Centre Street, Bow Island


 **Tel:** 403-545-3200 (Switchboard)


 **Distance** 434. km [Get Directions](#)

---

### **Margery E. Yuill Cancer Centre**

666 5 Street SW, Medicine Hat


 **Tel:** 403-529-8817


 **Distance** 435. km [Get Directions](#)

---

### **Medicine Hat Regional Hospital**

666 5 Street SW, Medicine Hat


 **Tel:** 403-529-8000 (Switchboard)


 **Distance** 435. km [Get Directions](#)

---

### **Hythe Continuing Care Centre**

10307 100 Street, Hythe


 **Tel:** 780-356-3818

 **Distance** 439. km [Get Directions](#)

---

### **Medicine Hat 44 Carry Drive SE**


44 Carry Drive SE, Medicine Hat


 **Distance** 439. km [Get Directions](#)

---

### **Crowsnest Pass Health Centre**

2001 107 Street, Blairmore


 **Tel:** 403-562-5011 (Switchboard)

 **Distance** 442. km [Get Directions](#)

---

### **Pincher Creek Health Centre**

1222 Bev McLachlin Drive, Pincher Creek


 **Tel:** 403-627-1234 (Switchboard)

 **Distance** 452. km [Get Directions](#)

---

### **Manning Community Health Centre**

600 2 Street NE, Manning


 **Tel:** 780-836-3391 (Switchboard)

 **Distance** 458. km [Get Directions](#)

---

### **Foremost Medical Clinic**

212 Main Street, Foremost


 **Tel:** 403-867-3866

 **Distance** 474. km [Get Directions](#)

---

### **Cardston Health Centre**

144 2 Street W, Cardston


 **Tel:** 403-653-5234 (Switchboard)


 **Distance** 483. km [Get Directions](#)

---

### **Cardston Clinic**

34 2 Avenue W, Cardston


 **Tel:** 403-653-3331


 **Distance** 483. km [Get Directions](#)

---

### **Raymond Health Centre**

150 N 4 Street E, Raymond


 **Tel:** 403-752-5411 (Switchboard)


 **Distance** 497. km [Get Directions](#)

---

### **Milk River Health Centre**

517 Centre Avenue, Milk River


 **Tel:** 403-647-5511


 **Distance** 499. km [Get Directions](#)

---

### **La Crete Community Health Centre**

10601 100 Avenue, La Crete


 **Tel:** 780-928-4215


 **Distance** 547. km [Get Directions](#)

---

### **St. Theresa General Hospital**

4506 46 Avenue, Fort Vermilion


 **Tel:** 780-927-3761 (Switchboard)

 **Distance** 561. km [Get Directions](#)

---

### **Northwest Health Centre**

11202 100 Avenue, High Level

 **Tel:** 780-841-3200 (Switchboard)

 **Distance** 597. km [Get Directions](#)

**Results per page:** 15 | 25 | 50 [View All](#)

