

This website is part of the AlbertaHealthServices.ca & MyHealth.Alberta.ca family of health websites. [Learn more](#)

## FIND HEALTHCARE



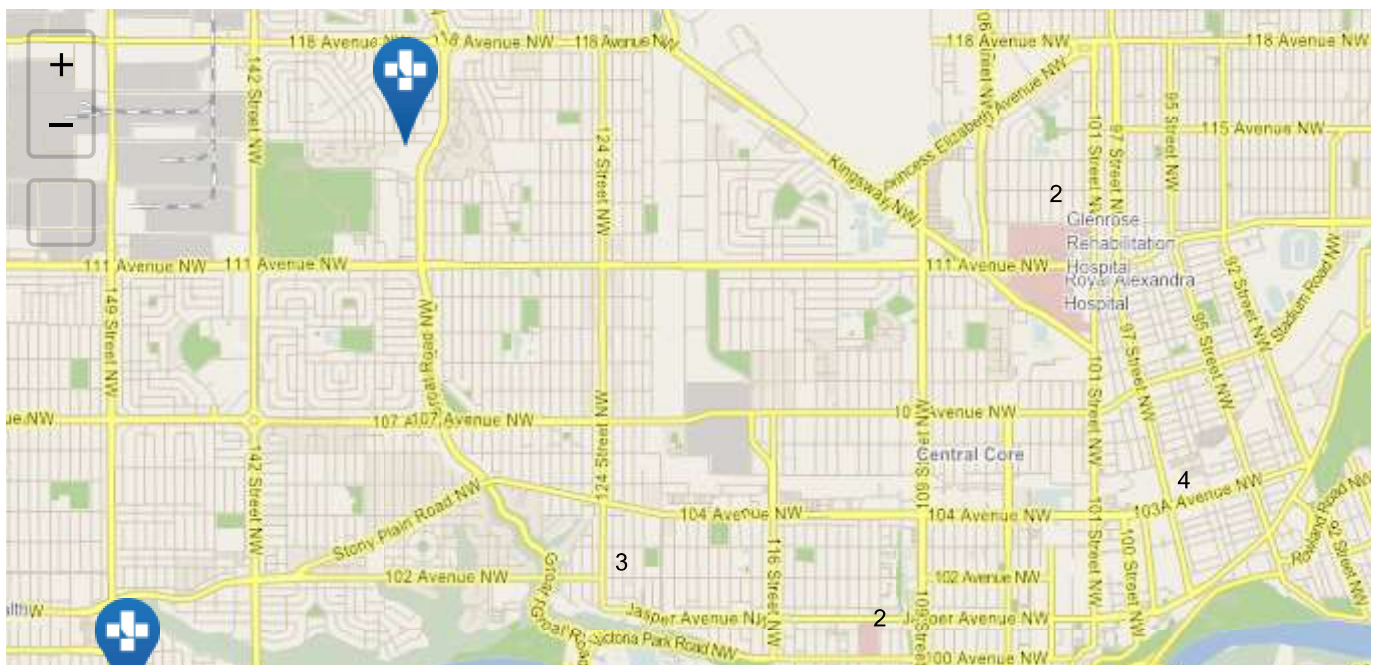
Hospitals & Facilities



Programs & Services

*409 found for "Community Care Centres"*

View:  List  Grid  Map





### **Churchill Retirement Community**

10015 103 Avenue, Edmonton

**Tel:** 780-420-1222 (Switchboard)

**Distance** 0.16 km [Get Directions](#)

---

### **LeeCaring Communities - Edmonton Chinatown Care Centre**

9539 102A Avenue NW, Edmonton

**Tel:** 780-429-0888 (Switchboard)

**Distance** 0.81 km [Get Directions](#)

---

### **Grand Manor**

10766 97 Street, Edmonton

**Distance** 0.81 km [Get Directions](#)

---

### **Edmonton People In Need - Bridgeway 2**

9521 103A Avenue NW, Edmonton

**Tel:** 780-424-6733 (Switchboard)

**Distance** 0.87 km [Get Directions](#)

---

### **Rosedale Estates**

10101 111 Street, Edmonton


**Tel:** 780-425-1668 (Switchboard)


 **Distance** 1.24 km [Get Directions](#)

---

### **Edmonton General Continuing Care Centre**

11111 Jasper Avenue, Edmonton


 **Tel:** 780-342-8000 (Switchboard)

 **Distance** 1.45 km [Get Directions](#)

---

### **Gene Zwozdesky Centre at Norwood**

10508 111 Avenue, Edmonton

 **Tel:** 587-460-3814 (Switchboard)

 **Distance** 1.65 km [Get Directions](#)

---

### **Sprucewood Place**


11418 97 Street, Edmonton

 **Distance** 2.09 km [Get Directions](#)

---

### **Our Parents' Home**

10112 119 Street, Edmonton


 **Tel:** 780-988-5504

 **Distance** 2.28 km [Get Directions](#)

---

### **Plaza 124 Building**

10216 124 Street, Edmonton

 **Distance** 2.83 km [Get Directions](#)

---

### **Glenora Park**


10150 Clifton Place NW, Edmonton

 **Distance** 2.99 km [Get Directions](#)

---

### **Extendicare Holyrood**

8008 95 Avenue NW, Edmonton


 **Tel:** 780-469-1307

 **Distance** 3.15 km [Get Directions](#)

---

### **Jubilee Lodge Nursing Home**

10333 76 Street NW, Edmonton


 **Tel:** 780-469-4456 (Switchboard)

 **Distance** 3.28 km [Get Directions](#)

---

### **Saint Thomas Health Centre**

8411 91 Street, Edmonton


 **Tel:** 780-450-2987 (Switchboard)

 **Distance** 3.34 km [Get Directions](#)

---

### **Shepherd's Care Vanguard**

10311 122 Avenue, Edmonton


 **Tel:** 780-474-1798 (Switchboard)

 **Distance** 3.39 km [Get Directions](#)

---

### **Garneau Hall**

10923 82 Avenue, Edmonton


 **Tel:** 780-433-3177 (Switchboard)


 **Distance** 3.4 km [Get Directions](#)

---

### **Hardisty Care Centre**

6420 101 Avenue NW, Edmonton

 **Tel:** 780-466-9267

 **Distance** 4.20 km [Get Directions](#)

---

### **Village at Westmount**


13317 115 Avenue, Edmonton

 **Distance** 4.43 km [Get Directions](#)

---

### **Good Samaritan Dr. Gerald Zetter Care Centre**

9649 71 Avenue NW, Edmonton


 **Tel:** 780-431-3600

 **Distance** 4.45 km [Get Directions](#)

---

### **Balwin Villa**

6920 128 Avenue NW, Edmonton

 **Tel:** 780-757-5550 (Switchboard)

 **Distance** 5.43 km [Get Directions](#)

---

### **Roozen Family Hospice Centre**


9808 148 Street, Edmonton


 **Distance** 5.58 km [Get Directions](#)

---

### **Venta Care Centre**

13525 102 Street NW, Edmonton


 **Tel:** 780-476-6633 (Switchboard)

 **Distance** 5.72 km [Get Directions](#)

---

### **AgeCare South Terrace**

5905 112 Street NW, Edmonton


 **Tel:** 780-434-1451 (Switchboard)


 **Distance** 5.76 km [Get Directions](#)

---

### **CapitalCare Grandview**

6215 124 Street NW, Edmonton


 **Tel:** 780-496-7100 (Switchboard)

 **Distance** 6.19 km [Get Directions](#)

---

### **Shepherd's Care Kensington**

12603 135 Avenue, Edmonton


 **Tel:** 780-447-3840 (Switchboard)

 **Distance** 6.34 km [Get Directions](#)

---

### **CapitalCare Dickinsfield**

14225 94 Street NW, Edmonton


 **Tel:** 780-371-6500 (Switchboard)

 **Distance** 6.60 km [Get Directions](#)

---

### **CapitalCare McConnell Place North**

9113 144 Avenue NW, Edmonton


 **Tel:** 780-496-8822

 **Distance** 6.64 km [Get Directions](#)

---

### **St. Michael's Long Term Care Centre**

7404 139 Avenue NW, Edmonton

 **Tel:** 780-473-5621 (Switchboard)

 **Distance** 6.70 km [Get Directions](#)

---

### **Edmonton 12520 140 Avenue NW**


12520 140 Avenue NW, Edmonton

 **Distance** 6.91 km [Get Directions](#)

---

### **Salvation Army Grace Manor**

12510 140 Avenue, Edmonton


 **Tel:** 780-454-5484 (Switchboard)

 **Distance** 6.98 km [Get Directions](#)

---

### **Good Samaritan Southgate Care Centre**

4225 107 Street NW, Edmonton


 **Tel:** 780-431-3854 (Switchboard)


 **Distance** 7.35 km [Get Directions](#)

---

### **Chartwell Griesbach**

4480 McCrae Avenue, Edmonton


 **Tel:** 780-478-2233 (Switchboard)

 **Distance** 7.52 km [Get Directions](#)

---

### **CapitalCare Kipnes Centre for Veterans**

4470 McCrae Avenue NW, Edmonton


 **Tel:** 780-442-5700 (Press 0 for reception)

 **Distance** 7.57 km [Get Directions](#)

---

### **Villa Marguerite**

9810 A 165 Street NW, Edmonton


 **Tel:** 780-451-1114

 **Distance** 7.61 km [Get Directions](#)

---

### **Benevolence Care Centre**

9810 B 165 Street NW, Edmonton


 **Tel:** 780-540-9289

 **Distance** 7.61 km [Get Directions](#)

---

### **Lifestyle Options Whitemud**

4069 106 Street, Edmonton


 **Tel:** 780-437-7171 (Switchboard)

 **Distance** 7.68 km [Get Directions](#)

---

### **Tuoi Hac - Golden Age Manor**

12607 148 Avenue, Edmonton


 **Tel:** 780-476-8038 (Switchboard)

 **Distance** 7.75 km [Get Directions](#)

---

### **AgeCare Jasper Place**

8903 168 Street NW, Edmonton


 **Tel:** 780-489-4931 (Switchboard)

 **Distance** 8.18 km [Get Directions](#)

---

### **CapitalCare McConnell Place West**

8720 165 Street NW, Edmonton

 **Tel:** 780-413-4770 (Switchboard)


 **Distance** 8.18 km [Get Directions](#)

---

### **CapitalCare Lynnwood**

8740 165 Street NW, Edmonton




 **Tel:** 780-341-2300 (Switchboard)

 **Distance** 8.19 km [Get Directions](#)

---

### **CapitalCare Laurier House Lynnwood**

16815 88 Avenue NW, Edmonton


 **Tel:** 780-413-4712 (Switchboard)

 **Distance** 8.27 km [Get Directions](#)

---

### **AgeCare Miller Crossing**

14251 50 Street NW, Edmonton

 **Tel:** 780-478-9212 (Switchboard)

 **Distance** 8.33 km [Get Directions](#)

---

### **Lifestyle Options Terra Losa**


17203 99 Avenue, Edmonton

 **Distance** 8.43 km [Get Directions](#)

---

### **Wild Rose Retirement Residence**

9612 172 Street, Edmonton

 **Tel:** 780-443-1234 (Switchboard)

 **Distance** 8.46 km [Get Directions](#)

---

### **Westend Seniors Activity Centre**


9629 176 Street, Edmonton

 **Distance** 8.86 km [Get Directions](#)

---

### **Extendicare Eaux Claires**

16503 95 Street NW, Edmonton


 **Tel:** 780-472-1106 (Switchboard)

 **Distance** 9.07 km [Get Directions](#)

---

### **St. Joseph's Auxiliary Hospital**

10707 29 Avenue, Edmonton

 **Tel:** 780-430-9110 (Switchboard)

 **Distance** 9.64 km [Get Directions](#)

---

### **Lifestyle Options Schonsee**

6088 Schonsee Way, Edmonton

 **Distance** 9.65 km [Get Directions](#)

---

### **Shepherd's Care Eden House**


2759 109 Street, Edmonton

 **Distance** 9.76 km [Get Directions](#)

---

### **Shepherd's Care Millwoods**

6620 28 Avenue NW, Edmonton


 **Tel:** 780-463-9810 (Switchboard)

 **Distance** 10.3 km [Get Directions](#)

---

### **Shepherd's Garden**

6608 28 Avenue, Edmonton


 **Tel:** 780-395-1000

 **Distance** 10.4 km [Get Directions](#)

---

### **Good Samaritan Mill Woods Care Centre**

101 Youville Drive E, Edmonton


 **Tel:** 780-413-3501 (Switchboard)


 **Distance** 10.6 km [Get Directions](#)

---

### **Riverbend Retirement Residence**

103 Rabbit Hill Court NW, Edmonton


 **Tel:** 780-438-2777 (Switchboard)

 **Distance** 10.6 km [Get Directions](#)

---

### **Allen Gray Continuing Care Centre**

5005 28 Avenue NW, Edmonton


 **Tel:** 780-469-2371

 **Distance** 10.7 km [Get Directions](#)

---

### **Good Samaritan Wedman House**

10525 19 Avenue NW, Edmonton


 **Tel:** 780-413-3520 (Switchboard)

 **Distance** 10.9 km [Get Directions](#)

---

### **Wedman Village Homes**

1609 Bears Paw Drive NW, Edmonton


 **Tel:** 780-433-0338

 **Distance** 11.0 km [Get Directions](#)

---

### **Chartwell St. Albert**

20 Hebert Road, St. Albert


 **Tel:** 780-460-1600 (Switchboard)

 **Distance** 11.3 km [Get Directions](#)

---

### **Devonshire Care Centre**

1808 Rabbit Hill Road NW, Edmonton


 **Tel:** 780-665-8050 (Switchboard)

 **Distance** 11.7 km [Get Directions](#)

---

### **Devonshire Village**

1718 Rabbit Hill Road NW, Edmonton


 **Tel:** 780-432-9251 (Switchboard)

 **Distance** 11.9 km [Get Directions](#)

---

### **Touchmark at Wedgewood**

18333 Lessard Road, Edmonton


 **Tel:** 780-577-5000 (Switchboard)

 **Distance** 12.0 km [Get Directions](#)

---

### **Laurel Heights Retirement Residence**

3110 22 Avenue NW, Edmonton


 **Tel:** 780-465-2273 (Switchboard)

 **Distance** 12.5 km [Get Directions](#)

---

### **Glastonbury Village**

1585 Glastonbury Boulevard, Edmonton


 **Tel:** 780-341-2484 (Switchboard)


 **Distance** 12.6 km [Get Directions](#)

---

### **Lewis Estates Retirement Residence**

9310 211 Street, Edmonton


 **Tel:** 780-452-2273 (Switchboard)


 **Distance** 12.7 km [Get Directions](#)

---

### **Sherwood Care**

2020 Brentwood Boulevard N, Sherwood Park


 **Tel:** 780-467-2281 (Switchboard)

 **Distance** 12.9 km [Get Directions](#)

---

### **Country Cottage Retirement Residence**

75 Cranford Way, Sherwood Park

 **Tel:** 780-417-0757

 **Distance** 13.3 km [Get Directions](#)

---

### **Shasta Care Community**


112 Secord Drive, Edmonton

 **Distance** 13.6 km [Get Directions](#)

---

### **CapitalCare Laurier House Strathcona**

12 Brower Drive, Sherwood Park


 **Tel:** 780-467-3366

 **Distance** 13.6 km [Get Directions](#)

---

### **CapitalCare Strathcona**

12 Brower Drive, Sherwood Park


 **Tel:** 780-467-3366 (Switchboard)


 **Distance** 13.6 km [Get Directions](#)

---

### **HolSome Place**

5836 Mullen Place NW, Edmonton


 **Tel:** 780-652-3150

 **Distance** 13.6 km [Get Directions](#)

---

### **Chartwell Heritage Valley**

944 James Mowatt Trail, Edmonton


 **Tel:** 780-784-4111 (Switchboard)

 **Distance** 13.7 km [Get Directions](#)

---

### **Foyer Lacombe**

1 St. Vital Avenue, St. Albert


 **Tel:** 780-544-2100

 **Distance** 13.7 km [Get Directions](#)

---

### **Youville Home**

9A St. Vital Avenue, St. Albert


 **Tel:** 780-460-6900 (Switchboard)

 **Distance** 13.7 km [Get Directions](#)

---

### **Rutherford Heights Retirement Residence**

949 Rutherford Road SW, Edmonton

 **Tel:** 780-432-6900 (Switchboard)

 **Distance** 14.0 km [Get Directions](#)

---

### **Chartwell Emerald Hills**


6101 Eton Boulevard, Sherwood Park

 **Distance** 14.4 km [Get Directions](#)

---

### **Summerwood Village Retirement Residence**


4255 Clover Bar Road, Sherwood Park

 **Distance** 14.5 km [Get Directions](#)

---

### **Citadel Care Centre**

25 Erin Ridge Road, St. Albert


 **Tel:** 780-458-3044

 **Distance** 15.1 km [Get Directions](#)

---

### **Everitt Gardens**

125 Everitt Drive N, St. Albert


 **Tel:** 780-569-2273 (Switchboard)

 **Distance** 16.4 km [Get Directions](#)

---

### **Chateau Vitaline**

5018 52 Avenue, Beaumont


 **Tel:** 780-929-9000 (Switchboard)

 **Distance** 21.8 km [Get Directions](#)

---

### **West Country Hearth**

26504 Secondary Hwy 633 , Villeneuve


 **Tel:** 780-418-3015 (Switchboard)

 **Distance** 24.6 km [Get Directions](#)

---

### **Rivercrest Care Centre**

10104 101 Avenue, Fort Saskatchewan


 **Tel:** 780-998-2425 (Switchboard)

 **Distance** 26.2 km [Get Directions](#)

---

### **Devon General Hospital**

101 Erie Street S, Devon


 **Tel:** 780-342-7000 (Switchboard)

 **Distance** 26.7 km [Get Directions](#)

---

### **Good Samaritan Spruce Grove Centre**

415 King Street, Spruce Grove


 **Tel:** 780-962-3415

 **Distance** 26.9 km [Get Directions](#)

---

### **Copper Sky Seniors Community**

100 McLaughlin Drive, Spruce Grove


 **Tel:** 780-571-8100 (Switchboard)

 **Distance** 28.8 km [Get Directions](#)

---

### **Aspen House Care Residence**

9706 100 Avenue, Morinville

 **Tel:** 780-939-7482 (Switchboard)

 **Distance** 30.1 km [Get Directions](#)

---

### **Peace Evangelical Lutheran Church**


4606 48 Street, Leduc

 **Distance** 31.8 km [Get Directions](#)

---

### **WestView Health Centre - Stony Plain**

4405 South Park Drive, Stony Plain

 **Tel:** 780-968-3600 (Switchboard)


 **Distance** 31.9 km [Get Directions](#)



---

### **Lifestyle Options Leduc**

108 West Haven Drive, Leduc


 **Tel:** 780-980-3064 (Switchboard)

 **Distance** 32.0 km [Get Directions](#)

---

### **Salem Manor Nursing Home**

4419 46 Street, Leduc


 **Tel:** 780-986-8654 (Switchboard)

 **Distance** 32.0 km [Get Directions](#)

---

### **Extendicare Leduc**

4309 50 Street, Leduc


 **Tel:** 780-986-2245 (Switchboard)

 **Distance** 32.4 km [Get Directions](#)

---

### **Good Samaritan Stony Plain Care Centre**

4800 55 Avenue, Stony Plain

 **Tel:** 780-963-2261 (Switchboard)

 **Distance** 33.7 km [Get Directions](#)

---

### **Good Samaritan George Hennig Place**


4808 57 Avenue, Stony Plain

 **Distance** 33.8 km [Get Directions](#)

---

### **Kipohtakawkamik Elders Lodge**


Alexander

 **Tel:** 780-939-5573 (Switchboard)

---

## **Keehewkamik Supportive Living Facility**

23 Bronx Drive, Alexander

 **Tel:** 780-939-3173

 **Distance** 40.4 km [Get Directions](#)

---

## **Onoway Community Health Services**


4919 Lac Ste Anne Trail, Onoway

 **Distance** 49.3 km [Get Directions](#)

---

## **Chateau Lac St. Anne**

5123 49 Avenue, Onoway


 **Tel:** 780-967-0475 (Switchboard)


 **Distance** 49.5 km [Get Directions](#)

---

## **Redwater Health Centre**

4812 58 Street, Redwater


 **Tel:** 780-942-3932

 **Distance** 51.0 km [Get Directions](#)

---

## **Diamond Spring Lodge**

4619 52 Avenue, Redwater


 **Tel:** 780-942-4553

 **Distance** 52.1 km [Get Directions](#)

---

## **Lamont Health Care Centre**

5216 53 Street, Lamont


 **Tel:** 780-895-2211 (Switchboard)

 **Distance** 52.3 km [Get Directions](#)

---

### **Tofield Health Centre**

5543 44 Street, Tofield


 **Tel:** 780-662-3263 (Switchboard)

 **Distance** 59.0 km [Get Directions](#)

---

### **Wetaskiwin Hospital and Care Centre**

6910 47 Street, Wetaskiwin


 **Tel:** 780-361-7100 (Switchboard)

 **Distance** 62.7 km [Get Directions](#)

---

### **Good Samaritan Good Shepherd Lutheran Home**

4702 Northmount Drive, Wetaskiwin


 **Tel:** 780-352-3628 (Switchboard)

 **Distance** 63.0 km [Get Directions](#)

---

### **Sagebrush**

5901 51 Street, Wetaskiwin


 **Tel:** 780-423-5959 (Switchboard)

 **Distance** 64.0 km [Get Directions](#)

---

### **Wetaskiwin Meadows**

5402 52 Avenue, Wetaskiwin


 **Tel:** 780-312-7123 (Switchboard)

 **Distance** 64.2 km [Get Directions](#)

---

### **Peace Hills Lodge**


4501 60 Street, Wetaskiwin


 **Distance** 64.9 km [Get Directions](#)

---

### **Seasons Wetaskiwin**

5430 37A Avenue, Wetaskiwin


 **Tel:** 780-352-4725 (Switchboard)

 **Distance** 66.0 km [Get Directions](#)

---

### **Radway Continuing Care Centre**

5002 52 Street, Radway


 **Tel:** 780-736-3740

 **Distance** 67.3 km [Get Directions](#)

---

### **Westlock Continuing Care Centre**

10203 96 Street, Westlock


 **Tel:** 780-349-3306 (Reception)

 **Distance** 71.0 km [Get Directions](#)

---

### **Smithfield Lodge**

10203 97 Street, Westlock


 **Tel:** 780-349-4123 (Switchboard)

 **Distance** 71.1 km [Get Directions](#)

---

### **Westlock Community Health Services**

10024 107 Avenue, Westlock


 **Tel:** 780-349-3316

 **Distance** 71.2 km [Get Directions](#)

---

### **Thorhild Community Health Services**

302 2 Avenue, Thorhild


 **Tel:** 780-398-3879 (Switchboard)

 **Distance** 71.7 km [Get Directions](#)

---

### **Seasons Camrose**

6821 50 Avenue, Camrose


 **Tel:** 780-672-2746 (Switchboard)

 **Distance** 71.9 km [Get Directions](#)

---

### **Faith House**

4832 54 Street, Camrose

 **Tel:** 780-679-5427

 **Distance** 73.1 km [Get Directions](#)

---

### **Memory Lane**


5303 47 Avenue, Camrose

 **Distance** 73.4 km [Get Directions](#)

---

### **The Bethany Group Heritage Building**

4612 53 Street, Camrose

 **Tel:** 780-679-3000 (Switchboard)

 **Distance** 73.6 km [Get Directions](#)

---

### **Rosehaven Care Centre**

5303 47 Avenue, Camrose


 **Tel:** 780-679-2000 (Switchboard)

 **Distance** 73.6 km [Get Directions](#)

---

### **Louise Jensen Care Centre**

5400 46 Avenue, Camrose

 **Tel:** 780-679-3097 (Main Desk)

 **Distance** 73.6 km [Get Directions](#)

---

### **Bethany Meadows**

4209 55 Street, Camrose


 **Tel:** 780-679-1000 (Switchboard)

 **Distance** 74.3 km [Get Directions](#)

---

### **Viewpoint**

4503 48 Street, Camrose


 **Tel:** 780-672-5045

 **Distance** 74.3 km [Get Directions](#)

---

### **Mary Immaculate Care Centre**

165018 534 Township Road, Mundare


 **Tel:** 780-764-3730 (Switchboard)

 **Distance** 76.4 km [Get Directions](#)

---

### **Breton Continuing Care Centre**

4919 49 Avenue, Breton


 **Tel:** 780-696-4713 (Switchboard)

 **Distance** 81.1 km [Get Directions](#)

---

### **Shepherd's Care Barrhead**

5236 59 Avenue, Barrhead


 **Tel:** 780-674-4249

 **Distance** 88.3 km [Get Directions](#)

---

### **Dr. W.R. Keir - Barrhead Continuing Care Centre**

5336 59 Avenue, Barrhead


 **Tel:** 780-674-4506 (Switchboard)

 **Distance** 88.4 km [Get Directions](#)

---

### **Smoky Lake Continuing Care Centre**

4607 52 Avenue, Smoky Lake

 **Tel:** 780-656-3818 (Switchboard)

 **Distance** 92.4 km [Get Directions](#)

---

### **Bar-V-Nook Manor**


4524 52 Avenue, Smoky Lake

 **Distance** 92.5 km [Get Directions](#)

---

### **George McDougall - Smoky Lake Healthcare Centre**

4212 55 Avenue, Smoky Lake


 **Tel:** 780-656-3034 (Switchboard)

 **Distance** 93.0 km [Get Directions](#)

---

### **Heritage House**

4570 Maple Street, Vegreville


 **Tel:** 780-603-0853 (Switchboard)

 **Distance** 94.5 km [Get Directions](#)

---

### **Vegreville Care Centre**

4525 50 Street, Vegreville


 **Tel:** 780-632-2871 (Switchboard)


 **Distance** 95.3 km [Get Directions](#)

---

### **Century Park**

4613 50 Street, Vegreville


 **Tel:** 780-632-2731

 **Distance** 95.3 km [Get Directions](#)

---

### **Vegreville Manor**

5913 49 Street, Vegreville


 **Tel:** 780-632-3540 (Switchboard)

 **Distance** 95.9 km [Get Directions](#)

---

### **Ponoka Hospital and Care Centre**

5800 57 Avenue, Ponoka


 **Tel:** 403-783-3341 (Switchboard)

 **Distance** 96.1 km [Get Directions](#)

---

### **Northcott Care Centre**

4209 48 Avenue, Ponoka


 **Tel:** 403-783-4764 (Switchboard)

 **Distance** 97.3 km [Get Directions](#)

---

### **Seasons Ponoka**

4004 40 Street Close, Ponoka

 **Tel:** 403-783-3373 (Switchboard)


 **Distance** 97.5 km [Get Directions](#)


---



## Evansburg Health Centre / Good Samaritan Pembina Village

5225 50 Street, Evansburg


 **Tel:** 780-727-4441 (Switchboard)


 **Distance** 100. km [Get Directions](#)

---

## Serenity House

4552 Madsen Avenue, Drayton Valley


 **Tel:** 780-542-3610 (Switchboard)


 **Distance** 104. km [Get Directions](#)

---

## Drayton Valley Hospital and Care Centre

4550 Madsen Avenue, Drayton Valley


 **Tel:** 780-542-5321 (Switchboard)


 **Distance** 104. km [Get Directions](#)

---

## Seasons Drayton Valley

3902 47 Street, Drayton Valley


 **Tel:** 780-542-5572 (Switchboard)


 **Distance** 105. km [Get Directions](#)

---

## Points West Living Drayton Valley

5804 Power Centre Boulevard, Drayton Valley


 **Tel:** 587-464-9799


 **Distance** 105. km [Get Directions](#)

---

## Providence Place

6120 51 Avenue, Daysland


 **Tel:** 780-374-2527

 **Distance** 110. km [Get Directions](#)

---

### **Bashaw Meadows**


5502 56 Avenue, Bashaw


 **Distance** 111. km [Get Directions](#)

---

### **Bashaw Community Health Centre**

5308 53 Street, Bashaw


 **Tel:** 780-372-3731 (Switchboard)


 **Distance** 112. km [Get Directions](#)

---

### **Rimbey Hospital and Care Centre**

5228 50 Avenue, Rimbey


 **Tel:** 403-843-2271 (Switchboard)


 **Distance** 112. km [Get Directions](#)

---

### **Mayerthorpe Healthcare Centre**

4417 45 Street, Mayerthorpe


 **Tel:** 780-786-2261 (Switchboard)

 **Distance** 116. km [Get Directions](#)

---

### **Pleasant View Lodge**


4407 42 A Avenue, Mayerthorpe


 **Distance** 116. km [Get Directions](#)

---

### **Two Hills Health Centre**

4401 53 Avenue, Two Hills


 **Tel:** 780-657-3344 (Switchboard)


 **Distance** 117. km [Get Directions](#)

---

### **Extendicare Mayerthorpe**

4706 54 Street, Mayerthorpe


 **Tel:** 780-786-2211 (Switchboard)


 **Distance** 117. km [Get Directions](#)

---

### **Royal Oak Manor**

4501 College Avenue, Lacombe


 **Tel:** 403-782-4435 (Switchboard)

 **Distance** 118. km [Get Directions](#)

---

### **Vilna Villa**

5404 50 Street, Vilna


 **Tel:** 780-636-3540 (Switchboard)


 **Distance** 121. km [Get Directions](#)

---

### **Lacombe Hospital and Care Centre**

5430 47 Avenue, Lacombe


 **Tel:** 403-782-3336 (Switchboard)


 **Distance** 121. km [Get Directions](#)

---

### **Wild Rose Assisted Living**

5002 Ball Avenue, Boyle


 **Tel:** 780-689-3882


 **Distance** 123. km [Get Directions](#)

---

### **Viking Health Centre**

5110 57 Avenue, Viking


 **Tel:** 780-336-4786 (Switchboard)


 **Distance** 124. km [Get Directions](#)

---

### **Extendicare Viking**

5020 57 Avenue, Viking


 **Tel:** 780-336-4790 (Switchboard)


 **Distance** 124. km [Get Directions](#)

---

### **Bentley Care Centre**

4834 52 Avenue, Bentley


 **Tel:** 403-748-4115


 **Distance** 125. km [Get Directions](#)

---

### **Extendicare Athabasca**

4517 53 Street, Athabasca


 **Tel:** 780-675-2291 (Switchboard)


 **Distance** 130. km [Get Directions](#)

---

### **Athabasca Healthcare Centre**

3100 48 Avenue, Athabasca


 **Tel:** 780-675-6000 (Switchboard)


 **Distance** 131. km [Get Directions](#)

---

### **Killam Health Care Centre**

5203 49 Avenue, Killam


 **Tel:** 780-385-3741 (Switchboard)

 **Distance** 137. km [Get Directions](#)

---

### **Taylor View Towers South (Tower 1)**

6950 Taylor Drive, Red Deer


 **Tel:** 587-457-9245

 **Distance** 141. km [Get Directions](#)

---

### **Villa Marie**

10 Carrington Drive, Red Deer


 **Tel:** 403-406-5700 (Switchboard)

 **Distance** 141. km [Get Directions](#)

---

### **Timberstone Mews**

42 Timberstone Way, Red Deer

 **Tel:** 403-967-0699 (Switchboard)

 **Distance** 142. km [Get Directions](#)

---

### **Park Plaza**


5214 47 Avenue, Red Deer

 **Distance** 143. km [Get Directions](#)

---

### **Extendicare Michener Hill**

12 Michener Boulevard, Red Deer


 **Tel:** 403-348-0340 (Switchboard)


 **Distance** 143. km [Get Directions](#)

---

### **Bethany Sylvan Lake**

4700 47 Avenue, Sylvan Lake


 **Tel:** 403-887-7741 (Switchboard)


 **Distance** 143. km [Get Directions](#)

---

### **Eckville Manor House**

5111 51 Avenue, Eckville


 **Tel:** 403-746-2661 (Switchboard)


 **Distance** 144. km [Get Directions](#)

---

### **Red Deer Regional Hospital Centre**

3942 50A Avenue, Red Deer


 **Tel:** 403-343-4422 (Switchboard)


 **Distance** 144. km [Get Directions](#)

---

### **West Park Lodge**

5715 41 St Crescent, Red Deer


 **Tel:** 403-343-7471 (Switchboard)


 **Distance** 144. km [Get Directions](#)

---

### **Stettler Hospital and Care Centre**

5912 47 Avenue, Stettler


 **Tel:** 403-742-7400 (Switchboard)


 **Distance** 145. km [Get Directions](#)

---

### **Points West Living Stettler**

4501 70 Street, Stettler


 **Tel:** 403-740-7700 (Switchboard)


 **Distance** 145. km [Get Directions](#)

---

### **Bethany CollegeSide**

99 College Circle, Red Deer


 **Tel:** 403-357-3700 (Switchboard)


 **Distance** 146. km [Get Directions](#)

---

### **Eagle View Lodge**

4802 49 Avenue, Myrnam


 **Tel:** 780-366-3750 (Switchboard)

 **Distance** 150. km [Get Directions](#)

---

### **Hamlets at Red Deer, The**


338 Liberty Avenue, Red Deer


 **Distance** 150. km [Get Directions](#)

---

### **St. Paul Community Health Services**

5610 50 Avenue, St. Paul


 **Tel:** 780-645-3396

 **Distance** 151. km [Get Directions](#)

---

### **St. Therese - St. Paul Healthcare Centre**

4713 48 Avenue, St. Paul


 **Tel:** 780-645-3331 (Switchboard)

 **Distance** 153. km [Get Directions](#)

---

### **Extendicare St. Paul**

4614 47 Avenue, St. Paul


 **Tel:** 780-645-3375 (Switchboard)


 **Distance** 153. km [Get Directions](#)

---

### **Aspen House**

4606 48 Avenue, St. Paul


 **Tel:** 780-646-6381 (Switchboard)

 **Distance** 153. km [Get Directions](#)

---

### **Galahad Care Centre**

102 Lady Helen Avenue, Galahad


 **Tel:** 780-583-3788 (Switchboard)

 **Distance** 155. km [Get Directions](#)

---

### **Mannville Care Centre**

5007 46 Street, Mannville


 **Tel:** 780-763-3621 (Switchboard)

 **Distance** 155. km [Get Directions](#)

---

### **Spruce View Lodge**

12 Sunset Boulevard, Whitecourt

 **Tel:** 780-778-5530 (Switchboard)

 **Distance** 157. km [Get Directions](#)

---

### **Whitecourt Community Health Services**

4707 50 Avenue, Whitecourt

 **Distance** 157. km [Get Directions](#)

---

### **The Manor at Whitecourt Village**

4901 47 Avenue, Whitecourt


 **Distance** 158. km [Get Directions](#)


---



### **Rocky Mountain House Health Centre**

5016 52 Avenue, Rocky Mountain House

 **Tel:** 403-845-3347 (Switchboard)


 **Distance** 161. km [Get Directions](#)

---

### **Good Samaritan Clearwater Centre**

5615 60 Street, Rocky Mountain House


 **Tel:** 403-845-6033 (Switchboard)

 **Distance** 161. km [Get Directions](#)

---

### **Amenity Building**


5427 52 Avenue, Rocky Mountain House


 **Distance** 161. km [Get Directions](#)

---

### **Park Avenue at Creekside**

5810 47 Avenue, Rocky Mountain House


 **Tel:** 403-871-8020 (Switchboard)

 **Distance** 162. km [Get Directions](#)

---

### **William J. Cadzow - Lac La Biche Healthcare Centre**

9110 93 Street, Lac La Biche


 **Tel:** 780-623-4404 (Switchboard)


 **Distance** 168. km [Get Directions](#)

---

### **Golden Sands**

9210 91 Avenue, Lac La Biche


 **Tel:** 780-623-9614


 **Distance** 168. km [Get Directions](#)

---

### **Innisfail Health Centre**

5023 42 Street, Innisfail


 **Tel:** 403-227-7800 (Switchboard)


 **Distance** 172. km [Get Directions](#)

---

### **Sunset Manor**

3312 52 Avenue, Innisfail


 **Tel:** 403-227-8200 (Switchboard)


 **Distance** 173. km [Get Directions](#)

---

### **Elk Point Heritage Lodge**

5338 50 Avenue, Elk Point


 **Tel:** 780-724-4449 (Switchboard)


 **Distance** 174. km [Get Directions](#)

---

### **Elk Point Healthcare Centre**

5310 50 Avenue, Elk Point


 **Tel:** 780-724-3847

 **Distance** 174. km [Get Directions](#)

---

### **Vermilion Health Centre**

5720 50 Avenue, Vermilion


 **Tel:** 780-853-5305 (Switchboard)


 **Distance** 175. km [Get Directions](#)

---

### **Hardisty Health Centre**

4531 47 Avenue, Hardisty


 **Tel:** 780-888-3742 (Switchboard)


 **Distance** 175. km [Get Directions](#)

---

### **Vermilion Valley Lodge**

4610 53 Avenue, Vermilion


 **Tel:** 780-853-5706 (Main Office)


 **Distance** 177. km [Get Directions](#)

---

### **Our Lady of the Rosary Hospital**

5402 47 Street, Castor


 **Tel:** 403-882-3434 (Switchboard)


 **Distance** 181. km [Get Directions](#)

---

### **Wainwright Health Centre**

530 6 Avenue, Wainwright


 **Tel:** 780-842-3324 (Switchboard)

 **Distance** 191. km [Get Directions](#)

---

### **Edson Continuing Care Centre**

3825 6 Avenue, Edson


 **Tel:** 780-725-6190 (Switchboard)

 **Distance** 192. km [Get Directions](#)

---

### **St. Mary's Health Care Centre**

451 DeChauney Avenue, Trochu


 **Tel:** 403-442-3955 (Switchboard)

 **Distance** 193. km [Get Directions](#)

---

### **Parkland Lodge**


4619 9 Avenue, Edson


 **Distance** 193. km [Get Directions](#)

---

### **Points West Living Wainwright**

2710 11 Avenue, Wainwright


 **Tel:** 780-845-2080 (Switchboard)


 **Distance** 194. km [Get Directions](#)

---

### **Islay Assisted Living**

5016 53 Street, Islay


 **Tel:** 780-744-3795 (Switchboard)


 **Distance** 196. km [Get Directions](#)

---

### **Bonnyville Healthcare Centre**

5001 Lakeshore Drive, Bonnyville


 **Tel:** 780-826-3311 (Switchboard)


 **Distance** 197. km [Get Directions](#)

---

### **Extendicare Bonnyville**

4602 47 Avenue, Bonnyville


 **Tel:** 780-826-3341 (Switchboard)


 **Distance** 198. km [Get Directions](#)

---

### **Seasons Encore Olds**

3300 57 Avenue, Olds


 **Tel:** 403-556-2232 (Switchboard)

 **Distance** 198. km [Get Directions](#)

---

### **Olds Hospital and Care Centre**

3901 57 Avenue, Olds


 **Tel:** 403-556-3381 (Switchboard)

 **Distance** 198. km [Get Directions](#)

---

### **Seasons Olds**

5600 Sunrise Crescent, Olds


 **Tel:** 403-556-3446 (Switchboard)


 **Distance** 198. km [Get Directions](#)

---

### **Three Hills Health Centre**

1504 2 Street N, Three Hills


 **Tel:** 403-443-2444 (Switchboard)

 **Distance** 205. km [Get Directions](#)

---

### **Chateau Three Hills**

920 Main Street, Three Hills


 **Tel:** 403-443-2121

 **Distance** 205. km [Get Directions](#)

---

### **Myron Thompson Health Centre**

709 1 Street NE, Sundre


 **Tel:** 403-638-3033 (Switchboard)


 **Distance** 208. km [Get Directions](#)

---

### **Slave Lake Healthcare Centre**

309 6 Street NE, Slave Lake


 **Tel:** 780-805-3500


 **Distance** 210. km [Get Directions](#)

---

### **Sundre Seniors Supportive Living**

749 6 Street SW, Sundre


 **Tel:** 403-636-4200 (Switchboard)

 **Distance** 210. km [Get Directions](#)

---

### **Vanderwell Heritage Place**

301 6 Avenue NE, Slave Lake


 **Tel:** 780-849-2927 (Switchboard)

 **Distance** 210. km [Get Directions](#)

---

### **Sweetgrass**

105 6 Avenue NE, Slave Lake


 **Tel:** 780-843-2383 (Switchboard)

 **Distance** 210. km [Get Directions](#)

---

### **Coronation Hospital and Care Centre**

5000 Municipal Road, Coronation


 **Tel:** 403-578-3803 (Switchboard)

 **Distance** 211. km [Get Directions](#)

---

### **Didsbury District Health Services**

1210 20 Avenue, Didsbury


 **Tel:** 403-335-9393 (Switchboard)


 **Distance** 214. km [Get Directions](#)

---

### **Aspen Ridge Lodge**

1100 20 Avenue, Didsbury


 **Tel:** 403-335-9848 (Switchboard)

 **Distance** 214. km [Get Directions](#)

---

### **Bethany Didsbury**

1201 15 Avenue, Didsbury


 **Tel:** 403-335-4775

 **Distance** 214. km [Get Directions](#)

---

### **Westview Care Community**

304064 Range Road 254 , Linden


 **Tel:** 403-546-3966 (Switchboard)

 **Distance** 216. km [Get Directions](#)

---

### **Fishing Lake Metis Settlement Community Health Services**


Fishing Lake Metis Settlement

 **Tel:** 780-943-3058

---

### **Lloydminster Continuing Care Centre**

7402 29 Street, Lloydminster


 **Tel:** 780-874-3900 (Switchboard)

 **Distance** 230. km [Get Directions](#)

---

### **Pioneer House**

5725 51 Street, Lloydminster


 **Tel:** 780-375-3382

 **Distance** 231. km [Get Directions](#)

---

### **Dr. Cooke Extended Care Centre**

3915 56 Avenue, Lloydminster


 **Tel:** 780-871-7900 (Switchboard)

 **Distance** 232. km [Get Directions](#)

---

### **Points West Living Lloydminster**

4025 56 Avenue, Lloydminster


 **Tel:** 780-874-4300 (Switchboard)


 **Distance** 232. km [Get Directions](#)

---

### **Hanna Health Centre**

904 Centre Street, Hanna


 **Tel:** 403-854-3331

 **Distance** 236. km [Get Directions](#)

---

### **Drumheller Health Centre**

351 9 Street NW, Drumheller


 **Tel:** 403-823-6500 (Switchboard)

 **Distance** 236. km [Get Directions](#)

---

### **Points West Living Cold Lake**

512 25 Street, Cold Lake

 **Tel:** 780-639-1260 (Switchboard)


 **Distance** 238. km [Get Directions](#)


---

### **Hillview Lodge**

696 6 Avenue E, Drumheller




 **Tel:** 403-823-3290 (Switchboard)


 **Distance** 238. km [Get Directions](#)

---

### **Cold Lake Healthcare Centre**

314 25 Street, Cold Lake


 **Tel:** 780-639-3322 (Switchboard)


 **Distance** 238. km [Get Directions](#)

---

### **Consort Hospital and Care Centre**

5402 52 Avenue, Consort


 **Tel:** 403-577-3555 (Switchboard)


 **Distance** 250. km [Get Directions](#)

---

### **Bethany Airdrie**

1736 1 Avenue NW, Airdrie


 **Tel:** 403-948-6022

 **Distance** 253. km [Get Directions](#)

---

### **Provost Health Centre**

5002 54 Avenue, Provost


 **Tel:** 780-753-2291 (Switchboard)

 **Distance** 253. km [Get Directions](#)

---

### **Airdrie Care Community**

15 Market Boulevard SE, Airdrie


 **Tel:** 403-980-5430


 **Distance** 255. km [Get Directions](#)

---

### **St. Teresa Place**

10 Redstone Place, Calgary


 **Tel:** 587-619-7116


 **Distance** 265. km [Get Directions](#)

---

### **St. Marguerite Manor**

110 Evanspark Manor NW, Calgary


 **Tel:** 587-955-9788


 **Distance** 267. km [Get Directions](#)

---

### **Holy Cross Manor**

70 Evanspark Manor NW, Calgary


 **Tel:** 587-230-7070 (Switchboard)


 **Distance** 267. km [Get Directions](#)

---

### **Generations**

120 Skyview Ranch Drive, Calgary


 **Tel:** 403-730-6440 (Switchboard)


 **Distance** 267. km [Get Directions](#)

---

### **Evanston Grand Village**

40 Evanston Way NW, Calgary


 **Tel:** 403-274-6416 (Switchboard)


 **Distance** 267. km [Get Directions](#)

---

### **Wabasca / Demarais Community Health Service**

867 Stony Point Road, Wabasca


 **Tel:** 780-891-3931


 **Distance** 267. km [Get Directions](#)

---

### **AgeCare SkyPointe**

179 Skyview Circle NE, Calgary


 **Tel:** 587-619-1900 (Switchboard)


 **Distance** 267. km [Get Directions](#)

---

### **Keekenow Senior Facility**

900 Mistassiniy Road S, Wabasca


 **Tel:** 780-891-2985

 **Distance** 267. km [Get Directions](#)

---

### **Sage Hill Retirement Residence**

6 Sage Hills Gardens NW, Calgary


 **Tel:** 403-455-2273 (Switchboard)

 **Distance** 267. km [Get Directions](#)

---

### **Pine Valley Lodge**


177 Boutin Avenue, Hinton

 **Distance** 268. km [Get Directions](#)

---

### **Hinton Adult Day Centre**


122 Market Street, Hinton


 **Distance** 268. km [Get Directions](#)

---

### **Newport Harbour Care Centre**

10 Country Village Cove NE, Calgary


 **Tel:** 403-567-5100 (Switchboard)


 **Distance** 268. km [Get Directions](#)

---

### **Bethany Harvest Hills**

19 Harvest Gold Manor NE, Calgary


 **Tel:** 403-226-8200 (Switchboard)


 **Distance** 270. km [Get Directions](#)

---

### **Bethany Cochrane**

1000 32 Quigley Drive, Cochrane


 **Tel:** 403-932-6422


 **Distance** 270. km [Get Directions](#)

---

### **Hinton Continuing Care Centre**

1290 Switzer Drive, Hinton


 **Tel:** 780-865-5926 (Switchboard)

 **Distance** 271. km [Get Directions](#)

---

### **Rocky Ridge Retirement Community**


10715 Rocky Ridge Boulevard NW, Calgary


 **Distance** 272. km [Get Directions](#)

---

### **Edgemont Retirement Residence**

80 Edenvold Drive NW, Calgary


 **Tel:** 403-241-8990 (Switchboard)


 **Distance** 272. km [Get Directions](#)

---

### **Hawthorne**

60 Fireside Gate, Cochrane


 **Tel:** 403-840-0150 (Switchboard)


 **Distance** 273. km [Get Directions](#)

---

### **Scenic Acres Retirement Residence**

150 Scotia Landing NW, Calgary


 **Tel:** 403-208-0338 (Switchboard)

 **Distance** 274. km [Get Directions](#)

---

### **Scenic Grande**


8720 Scurfield Drive NW, Calgary


 **Distance** 274. km [Get Directions](#)

---

### **Monterey Place**

4288 Catalina Boulevard NE, Calgary


 **Tel:** 403-207-2929 (Switchboard)


 **Distance** 274. km [Get Directions](#)

---

### **Whitehorn Village Retirement Community**

5200 44 Avenue NE, Calgary


 **Tel:** 403-271-2277 (Switchboard)


 **Distance** 274. km [Get Directions](#)

---

### **Templemont Gardens**

244 Templemont Drive NE, Calgary


 **Tel:** 587-327-7260

 **Distance** 274. km [Get Directions](#)

---

### **Clifton House**


907 47th Street SE, Calgary


 **Distance** 276. km [Get Directions](#)

---

### **Strathmore District Health Services**

200 Brent Boulevard, Strathmore


 **Tel:** 403-361-7000 (Switchboard)


 **Distance** 276. km [Get Directions](#)

---

### **Wing Kei Greenview**

307 35 Avenue NE, Calgary


 **Tel:** 403-520-0400 (Switchboard)


 **Distance** 276. km [Get Directions](#)

---

### **AgeCare Sagewood**

140 Cambridge Glen Drive, Strathmore


 **Tel:** 403-361-8000 (Switchboard)

 **Distance** 277. km [Get Directions](#)

---

### **Prince of Peace Harbour**

100 Prince of Peace Way, Rocky View County


 **Tel:** 403-285-5080

 **Distance** 277. km [Get Directions](#)

---

### **Prince of Peace Manor**

300 Prince of Peace Way, Rocky View County


 **Tel:** 403-285-5080 (Switchboard)


 **Distance** 277. km [Get Directions](#)

---

### **AgeCare Bow Crest**

5927 Bowness Road NW, Calgary


 **Tel:** 403-288-2373 (Switchboard)

 **Distance** 278. km [Get Directions](#)

---

### **Cambridge Manor**

253 Smith Street NW, Calgary


 **Tel:** 587-391-3500

 **Distance** 278. km [Get Directions](#)

---

### **Carewest Dr. Vernon Fanning Centre**

722 16 Avenue NE, Calgary


 **Tel:** 403-230-6900


 **Distance** 278. km [Get Directions](#)

---

### **Rotary Flames House**

18 Children's Drive NW, Calgary


 **Tel:** 403-955-5500 (Switchboard)

 **Distance** 278. km [Get Directions](#)

---

### **Carewest Nickle House**

950 Robert Road NE, Calgary


 **Tel:** 403-520-6735 (Switchboard)


 **Distance** 278. km [Get Directions](#)

---

### **Wing Kei Care Centre**

1212 Centre Street NE, Calgary


 **Tel:** 403-277-7433 (Switchboard)


 **Distance** 279. km [Get Directions](#)

---

### **Intercare Brentwood Care Centre**

2727 16 Avenue NW, Calgary


 **Tel:** 403-289-2576 (Switchboard)

 **Distance** 279. km [Get Directions](#)

---

### **Rosedale Hospice**


920 7A Street NW, Calgary

 **Distance** 279. km [Get Directions](#)

---

### **Bow View Manor**


4628 Montgomery Boulevard, Calgary

 **Distance** 279. km [Get Directions](#)

---

### **Agape Manor Hospice**


1302 8 Avenue NW, Calgary


 **Distance** 279. km [Get Directions](#)

---

### **Extendicare Hillcrest**

1512 8 Avenue NW, Calgary


 **Tel:** 403-289-0236 (Switchboard)


 **Distance** 279. km [Get Directions](#)

---

### **Bethany Calgary**

916 18A Street NW, Calgary

 **Tel:** 403-284-6000 (Switchboard)


 **Distance** 279. km [Get Directions](#)



---

### Carewest Colonel Belcher

1939 Veterans Way NW, Calgary


 **Tel:** 403-944-7800 (Switchboard)

 **Distance** 279. km [Get Directions](#)

---

### Carewest George Boyack

1203 Centre Avenue NE, Calgary


 **Tel:** 403-267-2750 (Switchboard)


 **Distance** 280. km [Get Directions](#)

---

### Prominence Way Retirement Community

905 Prominence Way, Calgary


 **Tel:** 403-727-9400 (Switchboard)

 **Distance** 280. km [Get Directions](#)

---

### Eau Claire Retirement Residence

301 7 Street SW, Calgary


 **Tel:** 403-269-3114 (Switchboard)

 **Distance** 280. km [Get Directions](#)

---

### Extendicare Cedars Villa

3330 8 Avenue SW, Calgary


 **Tel:** 403-249-8915 (Switchboard)


 **Distance** 281. km [Get Directions](#)

---

### Bethany Riverview

2915 26 Avenue SE, Calgary


 **Tel:** 587-392-3999 (Switchboard)


 **Distance** 282. km [Get Directions](#)

---

### **AgeCare Mount Royal**

1813 9 Street SW, Calgary


 **Tel:** 403-244-8994 (Switchboard)


 **Distance** 282. km [Get Directions](#)

---

### **Carewest Rouleau Manor**

2206 2 Street SW, Calgary


 **Tel:** 403-943-9850 (Switchboard)

 **Distance** 282. km [Get Directions](#)

---

### **Chartwell Fountains of Mission**


222 25 Avenue SW, Calgary


 **Distance** 282. km [Get Directions](#)

---

### **Wentworth Manor**

5717 14 Avenue SW, Calgary


 **Tel:** 403-686-8777 (Switchboard)

 **Distance** 282. km [Get Directions](#)

---

### **Aspen Heights Retirement Residence**


15 Aspen Summit Drive SW, Calgary


 **Distance** 283. km [Get Directions](#)

---

### **Carewest Signal Pointe**

6363 Simcoe Road SW, Calgary


 **Tel:** 403-240-7950 (Switchboard)


 **Distance** 283. km [Get Directions](#)

---

### **High Prairie Health Complex**

5101 38 Street, High Prairie


 **Tel:** 780-523-6440 (Switchboard)


 **Distance** 284. km [Get Directions](#)

---

### **J. B. Wood Continuing Care Centre**

5101 38 Street, High Prairie


 **Tel:** 780-523-6440 (Switchboard)


 **Distance** 284. km [Get Directions](#)

---

### **Carewest Sarcee**

3504 Sarcee Road SW, Calgary


 **Tel:** 403-686-8100 (Switchboard)

 **Distance** 284. km [Get Directions](#)

---

### **Carewest Royal Park**

4222 Sarcee Road SW, Calgary


 **Tel:** 403-240-7475 (Switchboard)

 **Distance** 284. km [Get Directions](#)

---

### **Glamorgan Care Centre**

105 Galbraith Drive SW, Calgary


 **Tel:** 403-242-5911 (Switchboard)


 **Distance** 285. km [Get Directions](#)

---

### Carewest Garrison Green

3108 Don Ethell Boulevard SW, Calgary


 **Tel:** 403-944-0100 (Switchboard)


 **Distance** 286. km [Get Directions](#)

---

### Intercare Chinook Care Centre

1261 Glenmore Trail SW, Calgary


 **Tel:** 403-252-0141 (Switchboard)


 **Distance** 287. km [Get Directions](#)

---

### Kingsland Terrace

835 68 Avenue, Calgary


 **Tel:** 403-291-0499


 **Distance** 287. km [Get Directions](#)

---

### Carewest Glenmore Park

6909 14 Street SW, Calgary


 **Tel:** 403-258-7650

 **Distance** 287. km [Get Directions](#)

---

### Intercare Southwood Care Centre

211 Heritage Drive SE, Calgary


 **Tel:** 403-252-1194 (Switchboard)


 **Distance** 288. km [Get Directions](#)

---

### Mayfair Care Centre

8240 Collicutt Street SW, Calgary


 **Tel:** 403-252-4445 (Switchboard)


 **Distance** 288. km [Get Directions](#)

---

### **AgeCare Glenmore**

1729 90 Avenue SW, Calgary


 **Tel:** 403-253-8806 (Switchboard)


 **Distance** 289. km [Get Directions](#)

---

### **AgeCare McKenzie Towne**

80 Promenade Way SE, Calgary


 **Tel:** 403-508-9808 (Switchboard)


 **Distance** 294. km [Get Directions](#)

---

### **Father Lacombe Care Centre**

270 Providence Boulevard SE, Calgary


 **Tel:** 403-256-4641 (Switchboard)


 **Distance** 294. km [Get Directions](#)

---

### **McKenzie Towne Retirement Residence**

20 Promenade Park SE, Calgary


 **Tel:** 403-257-9331 (Switchboard)


 **Distance** 294. km [Get Directions](#)

---

### **The Manor Village at Fish Creek Park**

22 Shawnee Hill SW, Calgary


 **Tel:** 587-392-2400 (Switchboard)


 **Distance** 294. km [Get Directions](#)

---

### **Providence Care Centre**

149 Providence Boulevard SE, Calgary


 **Tel:** 587-393-1382 (Switchboard)


 **Distance** 294. km [Get Directions](#)

---

### **Millrise Seniors Village**

14911 5 Street SW, Calgary


 **Tel:** 403-410-9155 (Switchboard)


 **Distance** 295. km [Get Directions](#)

---

### **AgeCare Midnapore**

500 Midpark Way SE, Calgary


 **Tel:** 403-873-2600

 **Distance** 296. km [Get Directions](#)

---

### **Evergreen**


2220 162 Avenue SW, Calgary

 **Distance** 296. km [Get Directions](#)

---

### **Swan Evergreen Village**

2635 Eversyde Avenue SW, Calgary


 **Tel:** 587-481-6638 (Switchboard)

 **Distance** 296. km [Get Directions](#)

---

### **Valleyview Health Centre**

4802 Highway Street E, Valleyview


 **Tel:** 780-524-3356 (Switchboard)


 **Distance** 298. km [Get Directions](#)

---

### **AgeCare Seton**

4963 Front Street SE, Calgary

 **Tel:** 587-349-8444 (Switchboard)

 **Distance** 298. km [Get Directions](#)

---

### **South Valley Residence**


3803 52 Street, Valleyview

 **Distance** 298. km [Get Directions](#)

---

### **Mineral Springs Hospital**

305 Lynx Street, Banff

 **Tel:** 403-762-2222 (Switchboard)

 **Distance** 299. km [Get Directions](#)

---

### **Silverado Creek Seniors Community**


7 Silverton Way SW, Calgary

 **Distance** 299. km [Get Directions](#)

---

### **AgeCare Walden Heights**

250 Walden Drive SE, Calgary


 **Tel:** 403-873-4700 (Switchboard)

 **Distance** 299. km [Get Directions](#)

---

### **Canmore General Hospital**

1100 Hospital Place, Canmore


 **Tel:** 403-678-5536 (Switchboard)

 **Distance** 300. km [Get Directions](#)

---

### **Bow River Lodge**

920 Fairholme Drive, Canmore


 **Tel:** 403-678-5922

 **Distance** 302. km [Get Directions](#)

---

### **Bassano Health Centre**

608 5 Avenue, Bassano


 **Tel:** 403-641-6100 (Switchboard)

 **Distance** 314. km [Get Directions](#)

---

### **Seton - Jasper Healthcare Centre**

518 Robson Street, Jasper


 **Tel:** 780-852-3344 (Switchboard)

 **Distance** 314. km [Get Directions](#)

---

### **Alpine Summit Seniors Lodge**

509 Turret Street, Jasper


 **Tel:** 780-852-4881 (Switchboard)

 **Distance** 314. km [Get Directions](#)

---

### **Tudor Manor**

200 Sandstone Drive, Okotoks


 **Tel:** 403-995-9540 (Switchboard)

 **Distance** 315. km [Get Directions](#)

---

### **Foothills Country Hospice**

Okotoks

 **Tel:** 403-995-4673 (Switchboard)




---

### **The Heartland**

47 Riverside Gate, Okotoks


 **Tel:** 403-938-4448 (Switchboard)

 **Distance** 315. km [Get Directions](#)

---

### **Big Country Hospital**

312 3 Street E, Oyen


 **Tel:** 403-664-4300 (Switchboard)


 **Distance** 318. km [Get Directions](#)

---

### **Oilfields General Hospital**

717 Government Road, Diamond Valley


 **Tel:** 403-933-2222 (Switchboard)

 **Distance** 323. km [Get Directions](#)

---

### **Manoir du Lac**

164 3 Avenue NW, McLennan


 **Tel:** 780-324-2060

 **Distance** 326. km [Get Directions](#)

---

### **Sacred Heart Community Health Centre**

350 3 Avenue NW, McLennan


 **Tel:** 780-324-3730 (Switchboard)


 **Distance** 326. km [Get Directions](#)

---

### **Seasons High River**

660 7 Street, High River


 **Tel:** 403-652-1581 (Switchboard)


 **Distance** 329. km [Get Directions](#)

---

### **High River General Hospital**

560 9 Avenue SW, High River


 **Tel:** 403-652-2200 (Switchboard)


 **Distance** 331. km [Get Directions](#)

---

### **Ridgevalley Seniors Home**

Rural Route 1 Site 1 , Crooked Creek


 **Tel:** 780-957-2372 (Switchboard)


 **Distance** 336. km [Get Directions](#)

---

### **AgeCare Sunrise Gardens**

1235 3 Street W, Brooks


 **Tel:** 403-794-2105 (Switchboard)

 **Distance** 347. km [Get Directions](#)

---

### **AgeCare Orchard Manor**

951 Cassils Road W, Brooks


 **Tel:** 403-362-6188 (Switchboard)

 **Distance** 348. km [Get Directions](#)

---

### **Brooks Health Centre**

440 3 Street E, Brooks

 **Tel:** 403-501-3232 (Switchboard)


 **Distance** 349. km [Get Directions](#)

---

### **Extendicare Vulcan**

715 2 Avenue S, Vulcan


 **Tel:** 403-485-2022 (Switchboard)


 **Distance** 350. km [Get Directions](#)

---

### **Vulcan Community Health Centre**

610 Elizabeth Street S, Vulcan


 **Tel:** 403-485-3333 (Switchboard)

 **Distance** 350. km [Get Directions](#)

---

### **Silver Willow Lodge**

2007 22 Avenue, Nanton


 **Tel:** 403-646-2660 (Switchboard)


 **Distance** 356. km [Get Directions](#)

---

### **Whispering Pines Seniors Lodge**

10210 Shand Avenue, Grande Cache


 **Tel:** 780-827-5600 (Switchboard)


 **Distance** 372. km [Get Directions](#)

---

### **Grande Cache Community Health Complex**

10200 Shand Avenue, Grande Cache


 **Tel:** 780-827-3701 (Switchboard)

 **Distance** 372. km [Get Directions](#)

---

### **Thickwood Medical Plaza**


108 Wolverine Drive, Fort McMurray


 **Distance** 377. km [Get Directions](#)

---

### **Northern Lights Regional Health Centre**

7 Hospital Street, Fort McMurray


 **Tel:** 780-791-6161 (Switchboard)

 **Distance** 378. km [Get Directions](#)

---

### **Willow Square Continuing Care Centre**

6 Hospital Street, Fort McMurray


 **Tel:** 587-536-2400

 **Distance** 378. km [Get Directions](#)

---

### **Sutherland Place**


10915 99 Street, Peace River

 **Distance** 384. km [Get Directions](#)

---

### **Points West Living Peace River**

11011 99 Street, Peace River


 **Tel:** 780-624-0700 (Switchboard)

 **Distance** 387. km [Get Directions](#)

---

### **Grande Prairie Care Centre**

9705 94 Avenue, Grande Prairie


 **Tel:** 780-532-3525 (Switchboard)


 **Distance** 387. km [Get Directions](#)

---

### **Peace River Community Health Centre**

10101 68 Street, Peace River


 **Tel:** 780-624-7500

 **Distance** 387. km [Get Directions](#)

---

### **Mackenzie Place**


10409 98 Street, Grande Prairie


 **Distance** 388. km [Get Directions](#)

---

### **Queen Elizabeth II Ambulatory Care Centre**

10409 98 Street, Grande Prairie


 **Tel:** 780-538-7100 (Switchboard)


 **Distance** 388. km [Get Directions](#)

---

### **Emerald Gardens Retirement Residence**

10402 111 Street, Grande Prairie


 **Tel:** 780-539-5538 (Switchboard)


 **Distance** 390. km [Get Directions](#)

---

### **Prairie Lake Seniors Community**

11460 104 Avenue, Grande Prairie

 **Tel:** 780-357-5700 (Switchboard)

 **Distance** 391. km [Get Directions](#)

---


### **Grande Prairie and Area**


Grande Prairie

---

### **Willow Creek Continuing Care Centre**

4221 8 Street W, Claresholm


 **Tel:** 403-625-3361 (Switchboard)


 **Distance** 392. km [Get Directions](#)

---

### Stone Brook

4902 59 Street, Grimshaw


 **Tel:** 780-332-4183 (Switchboard)


 **Distance** 395. km [Get Directions](#)

---

### Grimshaw / Berwyn and District Community Health Centre

5621 50 Avenue, Grimshaw


 **Tel:** 780-332-6500 (Switchboard)


 **Distance** 395. km [Get Directions](#)

---

### Piyami Place

301 Cowan Avenue, Picture Butte


 **Tel:** 403-732-4811 (Switchboard)


 **Distance** 411. km [Get Directions](#)

---

### Piyami Lodge

300 Rogers Avenue, Picture Butte


 **Tel:** 403-732-4811 (Switchboard)

 **Distance** 411. km [Get Directions](#)

---

### Fairview Health Complex

10628 110 Street, Fairview


 **Tel:** 780-835-6100 (Switchboard)


 **Distance** 421. km [Get Directions](#)

---

### Central Peace Health Complex

5010 45 Avenue, Spirit River


 **Tel:** 780-864-3993 (Switchboard)


 **Distance** 424. km [Get Directions](#)

---

### **Pleasant View Lodge Spirit River**

5230 44 Avenue, Spirit River


 **Tel:** 780-864-3766


 **Distance** 424. km [Get Directions](#)

---

### **Extendicare Fort Macleod**

654 29 Street, Fort Macleod


 **Tel:** 403-553-3955 (Switchboard)


 **Distance** 424. km [Get Directions](#)

---

### **Pioneer Lodge**

660 28 Street, Fort Macleod


 **Tel:** 403-553-3662 (Switchboard)

 **Distance** 425. km [Get Directions](#)

---

### **Fort Macleod Health Centre**

744 26 Street S, Fort Macleod


 **Tel:** 403-553-5311 (Switchboard)

 **Distance** 425. km [Get Directions](#)

---

### **Legacy Lodge**

335 Lettice Perry Road N, Lethbridge


 **Tel:** 403-942-8400 (Switchboard)


 **Distance** 426. km [Get Directions](#)

---

### **Good Samaritan Linden View**

4700 64 Avenue, Taber


 **Tel:** 403-223-3341 (Switchboard)


 **Distance** 427. km [Get Directions](#)

---

### **Lethbridge 1821 13 Street North**

1821 13 Street N, Lethbridge


 **Tel:** 403-329-3536

 **Distance** 428. km [Get Directions](#)

---

### **Golden Acres Lodge**


1401 16 Avenue N, Lethbridge


 **Distance** 428. km [Get Directions](#)

---

### **Taber Health Centre**

4326 50 Avenue, Taber


 **Tel:** 403-223-7211 (Switchboard)


 **Distance** 428. km [Get Directions](#)

---

### **Good Samaritan Park Meadows Village**

1511 15 Avenue N, Lethbridge


 **Tel:** 403-328-9404 (Switchboard)


 **Distance** 428. km [Get Directions](#)

---

### **Clearview Lodge**

4730 50 Avenue, Taber

 **Tel:** 403-223-2822 (Switchboard)


 **Distance** 428. km [Get Directions](#)



---

### **Sunny South Lodge**

1112 20 Avenue, Coaldale


 **Tel:** 403-345-5955 (Switchboard)

 **Distance** 429. km [Get Directions](#)

---

### **Coaldale Health Centre**

2100 11 Street, Coaldale


 **Tel:** 403-345-3075 (Switchboard)


 **Distance** 429. km [Get Directions](#)

---

### **Good Samaritan West Highlands**

2687 Garry Drive W, Lethbridge


 **Tel:** 403-380-6275 (Switchboard)

 **Distance** 431. km [Get Directions](#)

---

### **Edith Cavell Care Centre**

1255 5 Avenue S, Lethbridge

 **Tel:** 403-328-6631 (Switchboard)

 **Distance** 431. km [Get Directions](#)

---

### **Buffalo Grace Manor**


446 Aquitania Boulevard W, Lethbridge


 **Distance** 431. km [Get Directions](#)

---

### **St. Michael's Health Centre**

1400 9 Avenue S, Lethbridge


 **Tel:** 403-382-6400 (Switchboard)


 **Distance** 432. km [Get Directions](#)

---

### **AgeCare Columbia**

785 Columbia Boulevard W, Lethbridge


 **Tel:** 403-320-9363 (Switchboard)


 **Distance** 433. km [Get Directions](#)

---

### **River Ridge Seniors Village**

4 River Ridge Drive NW, Medicine Hat


 **Tel:** 403-526-8338 (Switchboard)

 **Distance** 433. km [Get Directions](#)

---

### **Cypress View**

722 Bassett Crescent NW, Medicine Hat


 **Tel:** 403-527-8755 (Switchboard)


 **Distance** 434. km [Get Directions](#)

---

### **Extendicare Fairmont Park**

115 Fairmont Boulevard S, Lethbridge


 **Tel:** 403-320-1479 (Switchboard)


 **Distance** 434. km [Get Directions](#)

---

### **Bow Island Health Centre**

938 Centre Street, Bow Island


 **Tel:** 403-545-3200 (Switchboard)


 **Distance** 434. km [Get Directions](#)

---

### **St. Joseph's Home**

156 3 Street NE, Medicine Hat


 **Tel:** 403-526-3818 (Switchboard)


 **Distance** 434. km [Get Directions](#)

---

### **AgeCare Valleyview**

65 Valleyview Drive SW, Medicine Hat


 **Tel:** 403-526-7000 (Switchboard)


 **Distance** 435. km [Get Directions](#)

---

### **St. Therese Villa**

253 Southgate Boulevard S, Lethbridge


 **Tel:** 403-332-5300 (Switchboard)

 **Distance** 435. km [Get Directions](#)

---

### **AgeCare Riverview**


603 Prospect Drive SW, Medicine Hat

 **Distance** 435. km [Get Directions](#)

---

### **South Country Village**

1720 Bell Street SW, Medicine Hat


 **Tel:** 403-527-3838 (Switchboard)

 **Distance** 435. km [Get Directions](#)

---

### **Pearson Place**

10409 99 Street, Hythe


 **Tel:** 825-276-0400


 **Distance** 439. km [Get Directions](#)

---

### **Hythe Continuing Care Centre**

10307 100 Street, Hythe


 **Tel:** 780-356-3818


 **Distance** 439. km [Get Directions](#)

---

### **Wellington Retirement Residence, The**

1595 Southview Drive SE, Medicine Hat


 **Tel:** 403-526-2225 (Switchboard)

 **Distance** 439. km [Get Directions](#)

---

### **Meadow Ridge Seniors Village**

259 Park Meadows Drive SE, Medicine Hat


 **Tel:** 403-504-8514 (Switchboard)


 **Distance** 439. km [Get Directions](#)

---

### **Meadowlands Retirement Residence**

223 Park Meadows Drive SE, Medicine Hat


 **Tel:** 403-504-5123 (Switchboard)

 **Distance** 439. km [Get Directions](#)

---

### **Good Samaritan South Ridge Village**

550 Spruce Way SE, Medicine Hat


 **Tel:** 403-528-5050 (Switchboard)


 **Distance** 439. km [Get Directions](#)

---

### **Peaks to Pines Senior Lodge**

8633 22 Avenue, Coleman


 **Tel:** 403-562-2102


 **Distance** 440. km [Get Directions](#)

---

### **Masterpiece Southland Meadows**

4401 Southlands Drive SE, Medicine Hat


 **Tel:** 403-525-7777 (Switchboard)

 **Distance** 440. km [Get Directions](#)

---

### **Medicine Hat Care Community**


1713 Strachan Road SE, Medicine Hat


 **Distance** 440. km [Get Directions](#)

---

### **Crowsnest Pass Health Centre**

2001 107 Street, Blairmore


 **Tel:** 403-562-5011 (Switchboard)

 **Distance** 442. km [Get Directions](#)

---

### **Leisure Way**


Medicine Hat


 **Tel:** 403-526-2536 (Switchboard)

---

### **Pincher Creek Health Centre**

1222 Bev McLachlin Drive, Pincher Creek


 **Tel:** 403-627-1234 (Switchboard)


 **Distance** 452. km [Get Directions](#)

---

### **Good Samaritan Vista Village**

1240 Ken Thornton Boulevard, Pincher Creek


 **Tel:** 403-627-1900 (Switchboard)


 **Distance** 452. km [Get Directions](#)

---

### **Kainai Continuing Care Centre**

1 Main Street, Stand Off


 **Tel:** 403-737-3652 (Switchboard)


 **Distance** 454. km [Get Directions](#)

---

### **Manning Community Health Centre**

600 2 Street NE, Manning


 **Tel:** 780-836-3391 (Switchboard)


 **Distance** 458. km [Get Directions](#)

---

### **Good Samaritan Prairie Ridge**

328 Broadway S, Raymond

 **Tel:** 403-752-3441 (Switchboard)

 **Distance** 459. km [Get Directions](#)

---


### **Good Samaritan Garden Vista**


Magrath

---

### **Magrath Community Health Centre**

37 East 2 Avenue N, Magrath


 **Tel:** 403-758-4422 (Switchboard)


 **Distance** 461. km [Get Directions](#)

---

### **Cardston Health Centre**

144 2 Street W, Cardston


 **Tel:** 403-653-5234 (Switchboard)

 **Distance** 483. km [Get Directions](#)

---

### **Chinook Lodge**


451 3 Street W, Cardston


 **Distance** 484. km [Get Directions](#)

---

### **Good Samaritan Lee Crest**

989 1 Street E, Cardston


 **Tel:** 403-653-2034


 **Distance** 485. km [Get Directions](#)

---

### **Raymond Health Centre**

150 N 4 Street E, Raymond


 **Tel:** 403-752-5411 (Switchboard)


 **Distance** 497. km [Get Directions](#)

---

### **Prairie Rose Lodge**

117 3 Avenue NW, Milk River


 **Tel:** 403-647-3531 (Switchboard)


 **Distance** 498. km [Get Directions](#)

---

### **Milk River Health Centre**

517 Centre Avenue, Milk River


 **Tel:** 403-647-5511

 **Distance** 499. km [Get Directions](#)

---

### **La Crete Public Health and Home Care Building**


9818 105 Street, La Crete


 **Distance** 547. km [Get Directions](#)

---

### **Heimstaed Lodge**

9806 105 Street, La Crete


 **Tel:** 780-841-3082


 **Distance** 547. km [Get Directions](#)

---

### **La Crete Community Health Centre**

10601 100 Avenue, La Crete


 **Tel:** 780-928-4215

 **Distance** 547. km [Get Directions](#)

---

### **St. Theresa General Hospital**

4506 46 Avenue, Fort Vermilion


 **Tel:** 780-927-3761 (Switchboard)


 **Distance** 561. km [Get Directions](#)

---

### **Kahkiyow Keykanow Elders Care Home**

133 Mackenzie Avenue, Fort Chipewyan


 **Tel:** 780-697-0150

 **Distance** 593. km [Get Directions](#)

---

### **Mackenzie House**

11201 100 Avenue, High Level


 **Distance** 597. km [Get Directions](#)


---

### **Northwest Health Centre**

11202 100 Avenue, High Level



 **Tel:** 780-841-3200 (Switchboard)

 **Distance** 597. km [Get Directions](#)

**Results per page:** 15 | 25 | 50 **View All**

 1 