

This website is part of the AlbertaHealthServices.ca & MyHealth.Alberta.ca family of health websites. [Learn more](#)

## FIND HEALTHCARE



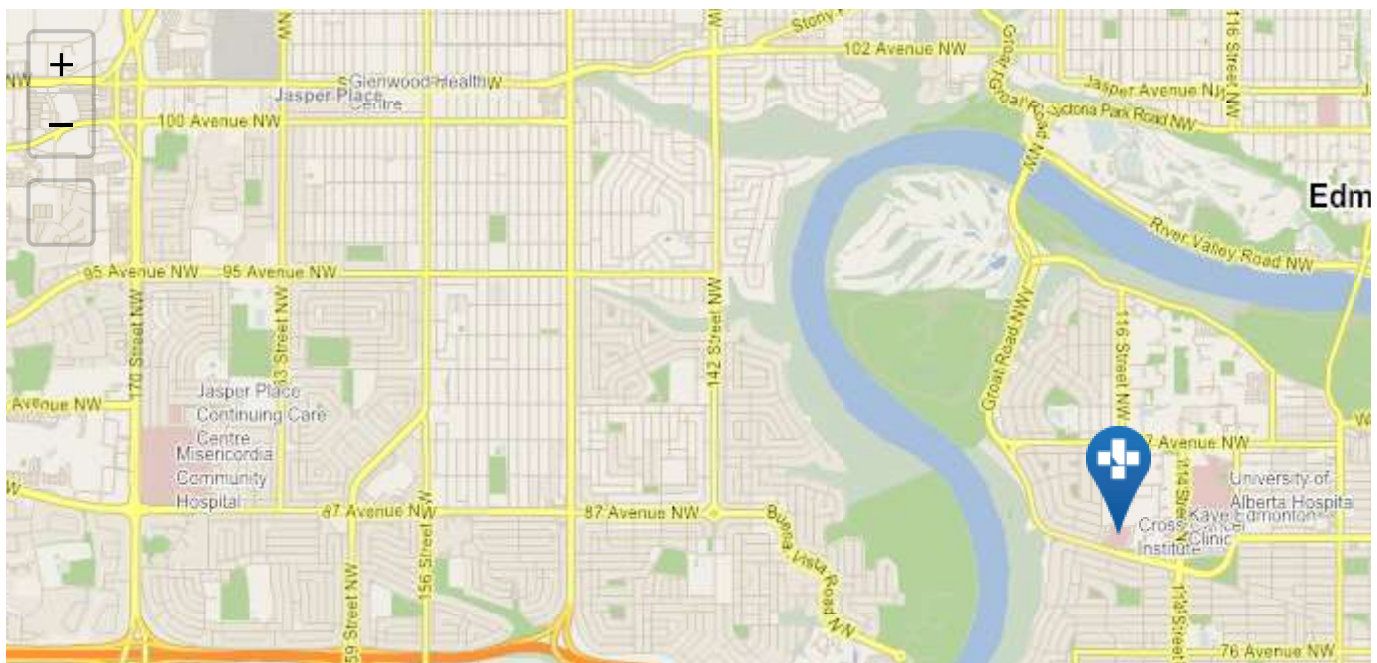
Hospitals & Facilities

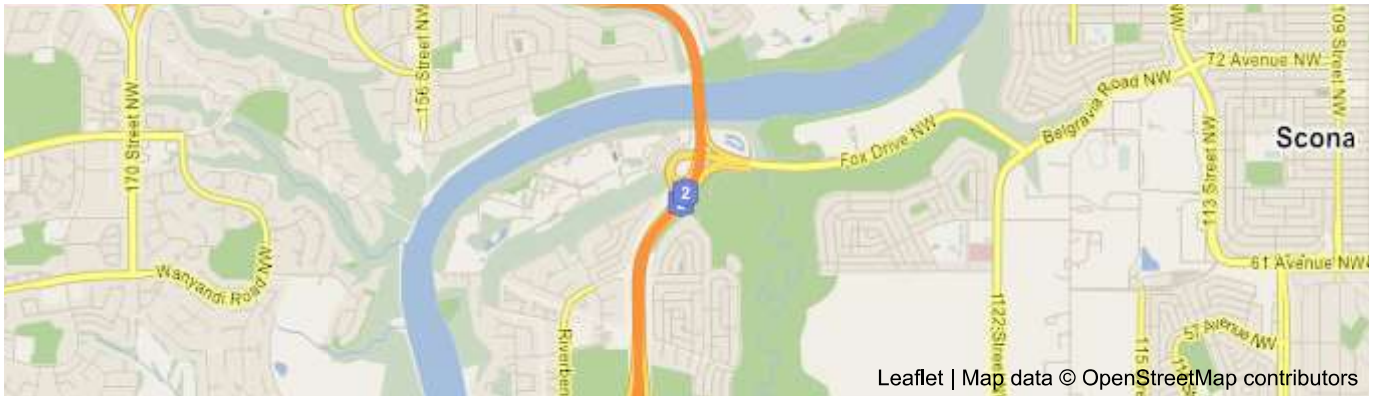


Programs & Services

36 found for "Cancer Care Centres"

View:  List  Grid  Map





### **Cross Cancer Institute**

11560 University Avenue, Edmonton

**☎ Tel:** 780-432-8771 (Switchboard)

**📍 Distance** 3.96 km [Get Directions](#)

---

### **St. Mary's Hospital**

4607 53 Street, Camrose

**☎ Tel:** 780-679-6100 (Switchboard)

**📍 Distance** 73.8 km [Get Directions](#)

---

### **Camrose Community Cancer Centre**

4607 53 Street, Camrose

**📍 Distance** 73.8 km [Get Directions](#)

---

### **Barrhead Community Cancer Centre**

4815 51 Avenue, Barrhead

**☎ Tel:** 780-305-3304


**📍 Distance** 87.2 km [Get Directions](#)

---

### **Barrhead Healthcare Centre**

4815 51 Avenue, Barrhead


**☎ Tel:** 780-674-2221 (Switchboard)


 **Distance** 87.2 km [Get Directions](#)

---

### **Drayton Valley Community Cancer Centre**

4550 Madsen Avenue, Drayton Valley


 **Tel:** 780-542-5321 (Switchboard)


 **Distance** 104. km [Get Directions](#)

---

### **Drayton Valley Hospital and Care Centre**

4550 Madsen Avenue, Drayton Valley


 **Tel:** 780-542-5321 (Switchboard)


 **Distance** 104. km [Get Directions](#)

---

### **Central Alberta Cancer Centre**

3942 50A Avenue, Red Deer


 **Tel:** 403-343-4526


 **Distance** 144. km [Get Directions](#)

---

### **Red Deer Regional Hospital Centre**

3942 50A Avenue, Red Deer


 **Tel:** 403-343-4422 (Switchboard)

 **Distance** 144. km [Get Directions](#)

---

### **Bonnyville Healthcare Centre**

5001 Lakeshore Drive, Bonnyville


 **Tel:** 780-826-3311 (Switchboard)


 **Distance** 197. km [Get Directions](#)

---

### **Bonnyville Community Cancer Centre**

5001 Lakeshore Drive, Bonnyville


 **Tel:** 780-826-3311

 **Distance** 197. km [Get Directions](#)

---

### **Lloydminster Community Cancer Centre**


3820 43 Avenue, Lloydminster

 **Distance** 234. km [Get Directions](#)

---

### **Drumheller Health Centre**

351 9 Street NW, Drumheller

 **Tel:** 403-823-6500 (Switchboard)

 **Distance** 236. km [Get Directions](#)

---

### **Drumheller Community Cancer Centre**


351 9 Street NW, Drumheller

 **Distance** 237. km [Get Directions](#)

---

### **Hinton Healthcare Centre**

1280 Switzer Drive, Hinton


 **Tel:** 780-865-3333 (Switchboard)

 **Distance** 271. km [Get Directions](#)

---

### **Hinton Community Cancer Centre**


1280 Switzer Drive, Hinton


 **Distance** 271. km [Get Directions](#)

---

### **Alberta Children's Hospital**

28 Oki Drive NW, Calgary


 **Tel:** 403-955-7211 (Switchboard)


 **Distance** 278. km [Get Directions](#)

---

### **Arthur J.E. Child Comprehensive Cancer Centre**

3395 Hospital Drive NW, Calgary


 **Tel:** 587-231-3100


 **Distance** 279. km [Get Directions](#)

---

### **Foothills Medical Centre**

1403 29 Street NW, Calgary


 **Tel:** 403-944-1110 (Switchboard)

 **Distance** 279. km [Get Directions](#)

---

### **Holy Cross Centre - North Building**


2202 2 Street SW, Calgary

 **Distance** 282. km [Get Directions](#)

---

### **Holy Cross Centre - Main Building**


2210 2 Street SW, Calgary


 **Distance** 282. km [Get Directions](#)

---

### **Canmore General Hospital**

1100 Hospital Place, Canmore


 **Tel:** 403-678-5536 (Switchboard)


 **Distance** 300. km [Get Directions](#)

---

### **Bow Valley Community Cancer Centre**

1100 Hospital Place, Canmore


 **Tel:** 403-679-7313 / 403-493-4867


 **Distance** 300. km [Get Directions](#)

---

### **High River Community Cancer Centre**

560 9 Avenue SW, High River


 **Tel:** 403-652-0139


 **Distance** 331. km [Get Directions](#)

---

### **High River General Hospital**

560 9 Avenue SW, High River


 **Tel:** 403-652-2200 (Switchboard)


 **Distance** 331. km [Get Directions](#)

---

### **Fort McMurray Community Cancer Centre**

7 Hospital Street, Fort McMurray


 **Tel:** 780-791-6217 (Main Line)

 **Distance** 378. km [Get Directions](#)

---

### **Northern Lights Regional Health Centre**

7 Hospital Street, Fort McMurray


 **Tel:** 780-791-6161 (Switchboard)

 **Distance** 378. km [Get Directions](#)

---

### **Peace River Community Cancer Centre**


10101 68 Street, Peace River

 **Distance** 387. km [Get Directions](#)

---

### **Peace River Community Health Centre**

10101 68 Street, Peace River


 **Tel:** 780-624-7500

 **Distance** 387. km [Get Directions](#)

---

### **Queen Elizabeth II Ambulatory Care Centre**

10409 98 Street, Grande Prairie


 **Tel:** 780-538-7100 (Switchboard)

 **Distance** 388. km [Get Directions](#)

---

### **Grande Prairie Cancer Centre**

11205 110 Street, Grande Prairie


 **Tel:** 825-412-4200

 **Distance** 390. km [Get Directions](#)

---

### **Grande Prairie Regional Hospital**

11205 110 Street, Grande Prairie


 **Tel:** 825-412-4000 (Switchboard)

 **Distance** 390. km [Get Directions](#)

---

### **Jack Ady Cancer Centre**

960 19 Street S, Lethbridge


 **Tel:** 403-388-6800


 **Distance** 432. km [Get Directions](#)

---

### **Chinook Regional Hospital**

960 19 Street S, Lethbridge


 **Tel:** 403-388-6111 (Switchboard)


 **Distance** 432. km [Get Directions](#)

---

### Margery E. Yuill Cancer Centre

666 5 Street SW, Medicine Hat


 **Tel:** 403-529-8817


 **Distance** 435. km [Get Directions](#)

---

### Medicine Hat Regional Hospital

666 5 Street SW, Medicine Hat

 **Tel:** 403-529-8000 (Switchboard)

 **Distance** 435. km [Get Directions](#)

**Results per page:** 15 | 25 | 50 [View All](#)